





Legend

-  Dist. Boundary
-  Freeway
-  Major Road
-  Road

March 9, 2022

5th Senatorial District

The 5th Senatorial District comprises the Mokeehia Island, portion of the island of Maui including Kahakuloa, Waiehu, Paukukalo, Kahului, Puunene, a portion of Waikapu, Wailuku Heights, and Wailuku; and includes the 9th, 10th, and 14th Representative Districts, more particularly described as follows:

Beginning at the most northerly point of the district, thence southeasterly 18.72 miles along Unnamed Boundary, thence southerly 0.12 miles along Unnamed Property Line, thence southeasterly 0.44 miles along Kalialinui Gulch, thence southwesterly 0.13 miles along Keolani Place, thence southerly 0.27 miles along Aalele St, thence easterly 1.15 miles along Kala Road, thence easterly 0.54 miles along State Rte 37, thence southeasterly 3.27 miles along Haleakala Hwy, thence southwesterly 3.84 miles along Lowrie Ditch, thence northwesterly 2.25 miles along Spanish Road, thence westerly 1.44 miles along Unnamed Boundary, thence westerly 0.58 miles along Maui Baseyard Road, thence westerly 1.68 miles along Unnamed Boundary, thence northeasterly 1.25 miles along Kuihelani Hwy, thence westerly 1.83 miles along Maui Lani Parkway, thence westerly 0.20 miles along Kuikahi Drive, thence southerly 1.47 miles along Honoapiilani Hwy, thence westerly 1.84 miles along Unnamed Boundary, thence westerly 2.51 miles along Waikapu Stream, thence southwesterly 0.06 miles along Unnamed Boundary, thence northerly 7.76 miles along Unnamed Ridge Line, thence northwesterly 0.17 miles along Unnamed Boundary, thence northerly 0.49 miles along Unnamed Line, thence northerly 6.51 miles along Unnamed Ridge Line, thence northerly 4.98 miles along Unnamed Boundary to the aforementioned point of beginning.