





Legend

-  Dist. Boundary
-  Freeway
-  Major Road
-  Road

March 9, 2022

23rd Senatorial District

The 23rd Senatorial District comprises Mokuaula Island, Mokolii Island, Ahu O Laka Island, and Kapapa Island, and the portion of the island of Oahu including Mokuleia, Waialua, Ranch Camp, Haleiwa, Kawailoa Beach, Waimea, Sunset Beach, Waialea, Kawela Bay, Kahuku, Laie, Hauula, Punaluu, Kaaawa, Kahaluu, and Ahuimanu, a portion of Kaneohe, a portion of Waipio Acres, and a portion of Kunia; and includes 46th, 47th, 48th, and 49th Representative Districts, more particularly described as follows:

Beginning at the most northerly point of the district, thence southeasterly 35.59 miles along Unnamed Boundary, thence southwesterly 0.26 miles along Pacific, thence westerly 1.85 miles along Unnamed Boundary, thence southerly 0.02 miles along Unnamed Shoreline, thence southerly 1.92 miles along Heeia Stream, thence southeasterly 0.01 miles along Kahekili Hwy, thence southeasterly 1.19 miles along State Rte 83, thence southwesterly 0.82 miles along Likelike Hwy, thence westerly 2.28 miles along I-H-3, thence northerly 0.65 miles along Koolau Rdg, thence northeasterly 0.04 miles along Unnamed Property Line, thence northwesterly 0.60 miles along Koolau Rdg, thence northwesterly 0.03 miles along Unnamed Ridge Line, thence northwesterly 0.80 miles along Unnamed Boundary, thence westerly 0.59 miles along Unnamed Ridge Line, thence northerly 0.10 miles along Unnamed Boundary, thence northwesterly 1.60 miles along Unnamed Ridge Line, thence northerly 4.91 miles along Koolau Rdg, thence northwesterly 0.07 miles along Unnamed Boundary, thence northwesterly 2.31 miles along Unnamed Property Line, thence northwesterly 0.65 miles along Koolau Rdg, thence westerly 4.97 miles along Unnamed Ridge Line, thence westerly 2.30 miles along Poamoho Stream, thence southerly 3.19 miles along Unnamed Boundary, thence westerly 0.13 miles along Center St, thence westerly 0.10 miles along Center St, thence northerly 0.14 miles along Unnamed Boundary, thence westerly 1.68 miles along Unnamed Line, thence southerly 0.59 miles along Saipan Drive, thence southwesterly 0.31 miles along Whitmore Ave, thence southeasterly 0.45 miles along Kamehameha Hwy, thence southerly 3.49 miles along Unnamed Shoreline, thence southerly 0.98 miles along Kamehameha Hwy, thence easterly 0.15 miles along Unnamed Property Line, thence southeasterly 0.76 miles along I-H-2, thence southerly 0.27 miles along Unnamed Line, thence westerly 0.08 miles along Unnamed Boundary, thence southerly 0.60 miles along Unnamed Property Line, thence southwesterly 0.27 miles along Unnamed Local Road, thence northwesterly 0.10 miles along Waihonu St, thence southwesterly 0.07 miles along Waikalani Drive, thence southwesterly 0.02 miles along Unnamed Local Road, thence southeasterly 0.03 miles along State Rte 99, thence southerly 0.99 miles along Unnamed Boundary, thence southwesterly 1.47 miles along Waiahole Ditch, thence westerly 3.98 miles along Huliwai Gulch, thence northwesterly 6.32 miles along Unnamed Property Line, thence westerly 2.36 miles along Waianae Rdg, thence northwesterly 4.35 miles along Unnamed Property Line, thence northwesterly 1.47 miles along Waianae Rdg, thence

westerly 0.65 miles along Unnamed Boundary, thence westerly 1.31 miles along Waianae Rdg, thence northwesterly 0.18 miles along Unnamed Property Line, thence northwesterly 0.19 miles along Unnamed Ridge Line, thence westerly 0.40 miles along Unnamed Property Line, thence northeasterly 41.82 miles along Unnamed Boundary to the aforementioned point of beginning.