





Legend

-  Dist. Boundary
-  Freeway
-  Major Road
-  Road

March 9, 2022

20th Senatorial District

The 20th Senatorial District comprises the portion of the island of Oahu including Iroquois Point, Ewa Beach, and a portion of Ewa; and includes the 39th, 40th, 41st, and 42nd Representative Districts, more particularly described as follows:

Beginning at the most northerly point of the district, thence easterly 0.42 miles along Honouliuli Stream, thence southerly 0.54 miles along Unnamed Shoreline, thence southeasterly 3.85 miles along Unnamed Boundary, thence southerly 1.20 miles along Unnamed Property Line, thence westerly 13.71 miles along Unnamed Boundary, thence northerly 0.29 miles along Unnamed Property Line, thence northerly 2.03 miles along Essex Road, thence easterly 0.82 miles along Geiger Road, thence northwesterly 0.49 miles along Kapolei Pkwy, thence northeasterly 0.35 miles along Kolowaka Drive, thence northwesterly 0.21 miles along Koka St, thence northwesterly 0.02 miles along Unnamed Boundary, thence northeasterly 0.36 miles along Military RR, thence northerly 0.43 miles along Fort Weaver Road, thence easterly 0.01 miles along Unnamed Private Road, thence northerly 0.83 miles along Fort Weaver Road to the aforementioned point of beginning.