





Legend

-  Dist. Boundary
-  Freeway
-  Major Road
-  Road

March 9, 2022

## 7th Representative District

The 7th Representative District comprises the portion of the island of Hawaii including a portion of Kailua-Kona, Honokohau, Kalaoa, Makalawena, Kaupulehu, Kukio, Puuanahulu, Anaehoomalu, Lahuipuaa, Puako, and a portion of Waikoloa and Waikui, more particularly described as follows:

Beginning at the most northerly point of the district, thence southeasterly 4.28 miles along Pacific, thence easterly 0.56 miles along Unnamed Boundary, thence southeasterly 0.39 miles along Akoni Pule Hwy, thence southerly 5.14 miles along Queen Kaahumanu Hwy, thence southeasterly 2.13 miles along Unnamed Vehicular Trail, thence southeasterly 0.75 miles along Unnamed Local Road, thence northerly 0.04 miles along Kaulele Place, thence southeasterly 0.25 miles along Uluwehi St, thence southeasterly 7.00 miles along Waikoloa Road, thence southerly 0.05 miles along Unnamed Local Road, thence southwesterly 0.87 miles along Mamalahoa Hwy, thence southerly 0.67 miles along Unnamed Local Road, thence southeasterly 4.12 miles along Unnamed Vehicular Trail, thence southeasterly 2.04 miles along Popoo Gulch, thence southeasterly 3.11 miles along Daniel K Inouye Hwy, thence southeasterly 0.96 miles along Saddle Road, thence easterly 0.25 miles along State Rte 200, thence northerly 0.02 miles along Unnamed Local Road, thence southeasterly 0.03 miles along Unnamed Vehicular Trail, thence easterly 5.56 miles along State Rte 200, thence northeasterly 0.07 miles along Unnamed Boundary, thence southeasterly 0.05 miles along Infantry Road, thence southerly 0.10 miles along Unnamed Boundary, thence southeasterly 0.75 miles along State Rte 200, thence southeasterly 0.17 miles along Humuula Road, thence easterly 0.45 miles along State Rte 200, thence southeasterly 0.54 miles along Infantry Road, thence southeasterly 0.01 miles along State Rte 200, thence southeasterly 0.94 miles along Humuula Road, thence southeasterly 1.12 miles along State Rte 200, thence southerly 1.57 miles along Unnamed Boundary, thence southerly 0.48 miles along Unnamed Property Line, thence southerly 1.90 miles along Unnamed Boundary, thence westerly 11.27 miles along Unnamed Property Line, thence northwesterly 4.31 miles along Bobcat Trail, thence westerly 0.07 miles along Unnamed Vehicular Trail, thence westerly 1.07 miles along Unnamed Boundary, thence southwesterly 3.14 miles along Unnamed Vehicular Trail, thence westerly 4.07 miles along Judd Trail, thence northwesterly 3.73 miles along Unnamed Vehicular Trail, thence westerly 6.52 miles along Waiaha Stream, thence westerly 0.67 miles along Unnamed Line, thence northerly 1.18 miles along Mamalahoa Hwy, thence westerly 2.50 miles along Unnamed Line, thence westerly 0.25 miles along Hualalai Road, thence southwesterly 0.08 miles along Unnamed Property Line, thence westerly 1.00 miles along Unnamed Shoreline, thence northwesterly 0.20 miles along Pacific, thence northerly 44.93 miles along Unnamed Boundary to the aforementioned point of beginning.