





Legend

-  Dist. Boundary
-  Freeway
-  Major Road
-  Road

March 9, 2022

4th Representative District

The 4th Representative District comprises the portion of the island of Hawaii including Hawaiian Paradise Park, Hawaiian Beaches, Koa'e, Kapoho, Pohoiki, Leilani Estates, and Kehena, more particularly described as follows:

Beginning at the most northerly point of the district, thence southeasterly 4.68 miles along Unnamed Boundary, thence southeasterly 1.97 miles along Pacific, thence southerly 43.85 miles along Unnamed Boundary, thence easterly 0.19 miles along Pacific, thence westerly 1.49 miles along Unnamed Boundary, thence westerly 24.14 miles along Chain of Craters Road, thence northeasterly 1.59 miles along Crater Rim Drive, thence northeasterly 0.14 miles along Unnamed Local Road, thence southeasterly 0.14 miles along Unnamed Vehicular Trail, thence easterly 15.91 miles along Unnamed Boundary, thence northeasterly 3.28 miles along Rock Wall, thence northeasterly 1.02 miles along Unnamed Boundary, thence northwesterly 3.94 miles along Keaau Pahoa Road, thence northeasterly 5.09 miles along Unnamed Boundary, thence northwesterly 4.13 miles along Pacific, thence northerly 0.69 miles along Unnamed Boundary to the aforementioned point of beginning.