





Legend

-  Dist. Boundary
-  Freeway
-  Major Road
-  Road

March 9, 2022

### **3rd Representative District**

The 3rd Representative District comprises the portion of the island of Hawaii including a portion of Hilo, Keaukaha, Orchidlands Estate, Ainaloa, Hawaiian Acres, Fern Acres, a portion of Kurtistown, and a portion of Keaau, more particularly described as follows:

Beginning at the most northerly point of the district, thence southerly 17.68 miles along Unnamed Boundary, thence northwesterly 1.97 miles along Pacific, thence northwesterly 5.38 miles along Unnamed Boundary, thence southeasterly 4.13 miles along Pacific, thence southwesterly 5.09 miles along Unnamed Boundary, thence southeasterly 3.94 miles along Keaau Pahoa Road, thence southwesterly 1.02 miles along Unnamed Boundary, thence southwesterly 3.28 miles along Rock Wall, thence southwesterly 3.79 miles along Unnamed Boundary, thence northwesterly 4.30 miles along Waimaka O Pele Road, thence northeasterly 0.32 miles along Unnamed Boundary, thence northeasterly 1.46 miles along Puhala St, thence northeasterly 0.11 miles along Unnamed Local Road, thence northeasterly 0.89 miles along Unnamed Boundary, thence northeasterly 1.06 miles along Unnamed Local Road, thence northeasterly 0.70 miles along Unnamed Boundary, thence northeasterly 0.31 miles along Unnamed Local Road, thence northwesterly 0.31 miles along Kuauli Road, thence northerly 7.71 miles along Hawaii Belt Road, thence westerly 0.04 miles along E Palai St, thence northerly 0.35 miles along Olu St, thence westerly 0.09 miles along E Kawaiiani St, thence westerly 0.38 miles along W Kawaiiani St, thence northerly 0.71 miles along Kehaulani St, thence westerly 0.44 miles along W Puainako St, thence northeasterly 0.94 miles along W Kawili St, thence northwesterly 0.29 miles along Kilauea Ave, thence easterly 0.11 miles along W Lanikaula St, thence easterly 0.05 miles along E Lanikaula St, thence northerly 0.32 miles along Iolani St, thence westerly 0.04 miles along Kekuanaoa St, thence northwesterly 0.18 miles along Unnamed Local Road, thence northwesterly 0.04 miles along Unnamed Line, thence northeasterly 1.15 miles along Unnamed Shoreline, thence westerly 0.01 miles along Hawaii Belt Road, thence northwesterly 1.52 miles along Unnamed Boundary, thence westerly 0.36 miles along Pacific, thence northeasterly 7.32 miles along Unnamed Boundary to the aforementioned point of beginning.