





Legend

-  Dist. Boundary
-  Freeway
-  Major Road
-  Road

March 9, 2022

## **17th Representative District**

The 17th Representative District comprises the islands of Niihau, Lehua, and Kaula, and portion of the island of Kauai including a portion of Omao, Koloa, Poipu, Lawai, Kalaheo, Eleele, Hanapepe, Hanapepe Heights, Kapaka, Makaweli, Kaawanui Village, Pakala Village, Kapalawai, Waimea, Nonopahu Village, Kekaha, Pokii, Kaunalewa and Mana, more particularly described as follows:

Beginning at the most northerly point of the district, thence southwesterly 8.57 miles along Unnamed Boundary, thence westerly 0.05 miles along Pacific, thence easterly 4.88 miles along Unnamed Ridge Line, thence easterly 0.13 miles along Unnamed Property Line, thence southeasterly 20.82 miles along Unnamed Ridge Line, thence easterly 0.43 miles along Unnamed Boundary, thence northeasterly 0.02 miles along Unnamed Line, thence southeasterly 1.62 miles along Kuia Stream, thence southerly 0.16 miles along Unnamed Boundary, thence southeasterly 0.97 miles along Kuia Stream, thence southwesterly 2.99 miles along Unnamed Powerline, thence southerly 0.40 miles along Unnamed Boundary, thence northeasterly 0.05 miles along Kaunualii Hwy, thence southeasterly 0.08 miles along Unnamed Local Road, thence southeasterly 0.33 miles along Poeleele Stream, thence northerly 0.30 miles along Unnamed Line, thence southeasterly 0.26 miles along Upa Road, thence northerly 0.29 miles along Omao Road, thence easterly 0.14 miles along Eke Road, thence southerly 0.06 miles along Puneo Road, thence easterly 0.05 miles along Unnamed Local Road, thence easterly 0.02 miles along Unnamed Boundary, thence northerly 0.91 miles along Omao Stream, thence northeasterly 0.34 miles along Kaunualii Hwy, thence southeasterly 1.36 miles along Unnamed Local Road, thence southeasterly 0.20 miles along Waihohonu Stream, thence northerly 0.24 miles along Mauka Ditch, thence northeasterly 0.18 miles along Unnamed Local Road, thence northerly 0.23 miles along Maluhia Road, thence southerly 0.38 miles along Unnamed Line, thence southeasterly 1.27 miles along Unnamed Powerline, thence easterly 0.25 miles along Unnamed Shoreline, thence northerly 0.02 miles along Knudson Road, thence northeasterly 0.45 miles along Unnamed Local Road, thence northeasterly 0.55 miles along Unnamed Boundary, thence northerly 0.30 miles along Kaluahonu Road, thence southeasterly 5.23 miles along Unnamed Ridge Line, thence northwesterly 66.78 miles along Unnamed Boundary to the aforementioned point of beginning.