

[CloudMade](#) [Maps](#) [Developers](#) [Community](#) [Downloads](#) [Blog](#) [Help](#) [Sign In](#)

[CloudMade](#)

[Home](#) [Products](#) [Team](#) [About](#) [Contact](#) [Careers](#) [Feedback Box](#)



[Back to the Team Page](#)

## Shaun McDonald

### Junior Developer

[shaunmsmcdonald](#) [shaun@cloudmade.com](mailto:shaun@cloudmade.com)

Shaun McDonald joined CloudMade in April 2008, a year after joining the OpenStreetMap project and working on it in his free time. Shaun is originally from Edinburgh, and was the first to organise a Mapping party in Scotland. Shaun has done some long distance mapping on the bike. Planet OSM and aggregation of blogs about OpenStreetMap is maintained by Shaun.

Shaun graduated from Heriot-Watt University in July 2007 with a degree in Computer Science. During his studies there, Shaun developed an interest in a variety of open source projects, including OpenOffice.org, where he has gained experience in most of the development cycle.

[Previous](#) [Next](#)

© 2009 CloudMade. Map data © 2009 OpenStreetMap.org contributors | [Terms and Conditions](#) | [Privacy Policy](#)

Team M... OpenStreetMap Find a c... Cycle R... CycleStr... Cotswol... Upper G... CloudM... Main Pa... Mappa ... London... +

1P + http://www.openstreetmap.org/ Google

**OpenStreetMap**  
The Free Wiki World Map

[View](#) [Edit](#) [Export](#) [GPS Traces](#) [User Diaries](#) [log in](#) | [sign up](#)

OpenStreetMap is a free editable map of the whole world. It is made by people like you.

OpenStreetMap allows you to view, edit and use geographical data in a collaborative way from anywhere on Earth.

OpenStreetMap's hosting is kindly supported by the [UCL VR Centre](#) and [bytemark](#).

**Help & Wiki**  
[News blog](#)  
[Shop](#)  
[Map key](#)

Come to the 2009 OpenStreetMap Conference, [The State of the Map](#), July 10-12 in Amsterdam!

**Search** [Where am I?](#)

examples: 'Alkmaar', 'Regent Street, Cambridge', 'CB2 5AQ',



- [Homepage](#)
- [Plan a journey](#)
- [Find a place](#)
- [Live travel](#)
- [Tips and tools](#)
- [Login / Register](#)

- [Door-to-door journey planner](#)
- [Find a train](#)
- [Find cheaper rail fares](#)
- [Find a flight](#)
- [Find a car route](#)
- [Find a coach](#)
- [Compare city-to-city journeys](#)
- [Day trip planner](#)
- [Plan to park and ride](#)
- [Find a bus](#)
- [Drive to a car park](#)

[Help](#)



## Find a cycle route

Enter two locations to find cycle directions

**From**   Unsure of spelling [Find on map](#)

Address/postcode  Facility/attraction  Station/airport

**To**   Unsure of spelling [Find on map](#)

Address/postcode  Facility/attraction  Station/airport

**Leave on**

**Return on**

You can plan journeys for the current calendar month and the next two months.

**Type of journey** Find  journey(s)

[Advanced options](#)
[Clear page](#)
[Next](#)

Click the Advanced Options button above to amend some of the following options for your journey. Options include:

- Amend the maximum speed at which you would like to travel
- Choose to avoid unlit roads, walking with your bike, or steep climbs
- Select a location you would like your journey to go via

### Cycle Planning

This is the first version of Transport Direct's new cycle planner. We have worked with Cycling England, Ordnance Survey and the relevant local authorities to ensure that there is good quality information on cycling in the following areas:

- **Merseyside**
- **Manchester**

We would really appreciate your feedback on this initial version of the planner. Please click on [Contact us](#) at the bottom of the page to let us know what you think or report any problems.

We will consider all feedback and will be improving the planner over the coming weeks. Work is also ongoing to provide cycle planning information in more areas - please check again soon if your local area is not yet available.

Our aim is to provide national coverage for cycle planning soon. Once data is available in more areas and we have considered initial feedback, this page will be linked to from the main Transport Direct site.

[FAQ](#) | [About us](#) | [Contact us](#) | [Sitemap](#) | [Welsh/Cymraeg](#) | [Related sites](#) |  
[Terms & conditions](#) | [Privacy policy](#) | [Data providers](#) | [Accessibility](#)

v10.5.0





Connecting People to Places

- [Homepage](#)
- [Plan a journey](#)
- [Find a place](#)
- [Live travel](#)
- [Tips and tools](#)
- [Login / Register](#)

- [Door-to-door journey planner](#)
- [Find a train](#)
- [Find cheaper rail fares](#)
- [Find a flight](#)
- [Find a car route](#)
- [Find a coach](#)
- [Compare city-to-city journeys](#)
- [Day trip planner](#)
- [Plan to park and ride](#)
- [Find a bus](#)
- [Drive to a car park](#)

[New search](#) [Amend](#)

[Printer friendly](#) [Help](#)

**Journey(s) found for Manchester (Main Rail / Coach) to Manchester Airport**

[Details](#) [Summary](#) [Maps](#) [Check CO2](#)

**Outward journey** for Thu 02 Apr 09 leaving after 20:40

Transport	Leave	Arrive	Duration
Cycle	20:40	21:38	58 mins / 10.5miles

**Details: Outward journey**

[Show map](#)

**Summary of directions** Total distance 10.5 miles Total duration 0 hrs 58 min  
 Quickest journey. Average cycling speed is 12mph.

Distance units [miles](#)

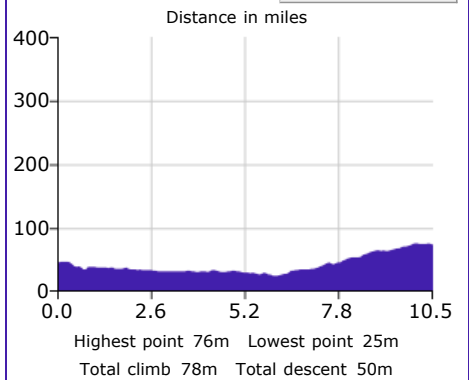
**Directions**

[More details](#)

- 18 1.0 Follow **GROSVENOR STREET** straight on 20:46
- 19 1.1 Follow **A34 (GROSVENOR STREET)** straight on, continue for 0.1 miles 20:46
- 20 1.2 Take third available left on to **B5117 (OXFORD ROAD)**, continue for 0.1 miles 20:47
- 21 1.3 Follow **B5117 (OXFORD ROAD)** straight on, continue for 0.2 miles 20:48
- 22 1.5 Take second available right on to **unnamed path**, continue for 0.2 miles 20:49
- 23 1.7 Take first available left on to **LLOYD STREET NORTH** 20:49
- 24 1.7 Follow **LLOYD STREET NORTH** straight on, continue for 0.5 miles 20:50
- 25 2.2 Follow **UPPER LLOYD STREET** straight on, continue for 0.3 miles 20:52
- 26 2.5 Follow **LLOYD STREET SOUTH** straight on 20:54
- 27 2.6 Follow **LLOYD STREET SOUTH** straight on, continue for 0.6 miles 20:55

**Gradient Profile**

[Show table view](#)



**GPS Tracking**

Click on the link below to save a GPX file ([What is GPX?](#)) of your route for use on a GPS device  
[Download a GPX file of your route \(opens new window\)](#)



To find Cycling England Bikeability training near you select this link ([opens new window](#))

**Notes:**

- You can plan a return for this journey by using the "Amend date and time" tab below.

[Amend date and time](#) [Save as a favourite journey](#) [Send to a friend](#)

**Leaving**     
  
**Returning**

[FAQ](#) | [About us](#) | [Contact us](#) | [Sitemap](#) | [Welsh/Cymraeg](#) | [Related sites](#) | [Terms & conditions](#) | [Privacy policy](#) | [Data providers](#) | [Accessibility](#)



[Sign in](#) [Sign up](#)

[Home](#)

[Blog](#)

[My area](#)

[Journey planner](#)

[Photomap](#)

[About](#)

[Feedback](#)

[Help](#)

[Home: home](#) [Become a fan](#) [BETA status](#)

# CycleStreets

Cycling intelligence for the UK

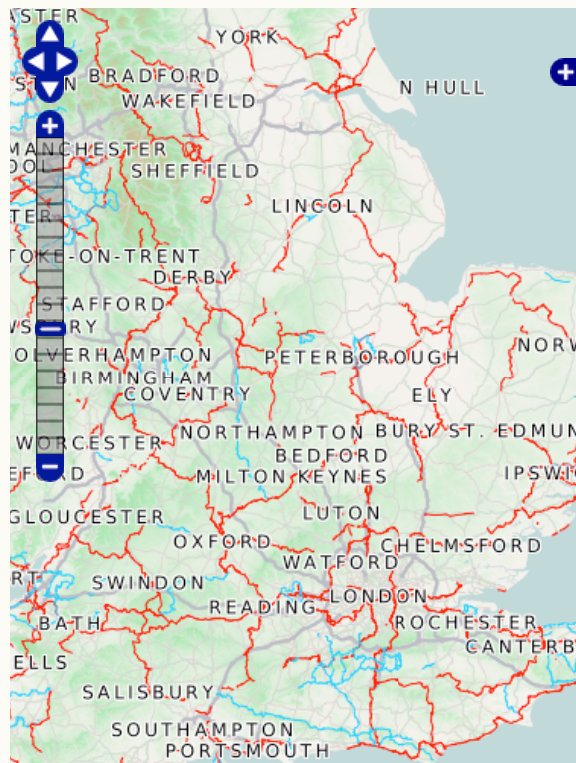
- ▶ **Journey Planner** lets you plan a cycle journey ...
- ▶ **Photomap** has 15,231 photos of cycling infrastructure ...

CycleStreets in your area:

## News – CycleStreets blog

Loads of feedback already  
"That's a really odd route"

## Journey Planner - plan a cycle journey



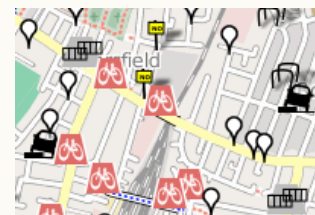
**Choose your start point**


Click the map to zoom in, or search


## Photomap

15,231 cycling-related images/videos available ...

- [Add a photo](#)
- [Browse photos](#)
- [Most recent photos](#)



Map provided by  OpenCycleMap.org, and key defined here.

© CycleStreets.net and contributors | [Home](#) | [About us](#) | [Help](#) | [Promote](#) | [Donate](#) | [Credits](#) | [Contacts](#) | Hosting kindly helped by: [Mythic Beasts](#)   
A project originating from [Cambridge Cycling Campaign](#)



[Sign in](#) [Sign up](#)

[Home](#)

[Blog](#)

[My area](#)

[Journey planner](#)

[Photomap](#)

[About](#)

[Feedback](#)

[Help](#)

[Home](#) [Specific routes](#) [Help](#)

»  journey no.

## Routes for Cotswold Street to Link with Terminal 1 Departures

Journey no. #51168

[\[change\]](#) [\[return\]](#)

If you decide to follow the suggested journey below please take extra care on unfamiliar sections - proceed at your own risk as route quality cannot be guaranteed.

Map images © 2009 OpenStreetMap.org licensed under Creative Commons Attribution-ShareAlike 2.0 License.



Map provided by OpenCycleMap.org, and key defined here.

Fastest route  Quietest route  Shortest route

### Fastest route [With turn-by-turn details below]

BETA: Please give us [quick feedback](#) if the route seems odd

- Time: **49 minutes**
- Distance: **9¼ miles**, 15.79 km
- Quietness: 32 %
- Including areas where a dismount is required.
- Leaving at: 8.24pm, 2nd April, 2009
- Arriving at: 9.12pm, 2nd April, 2009

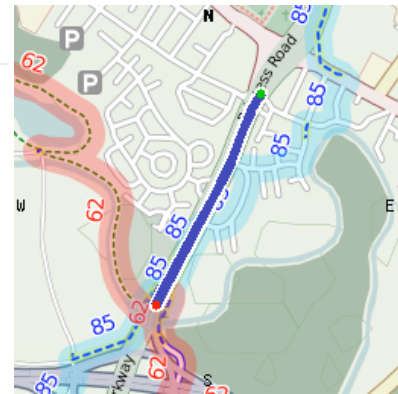
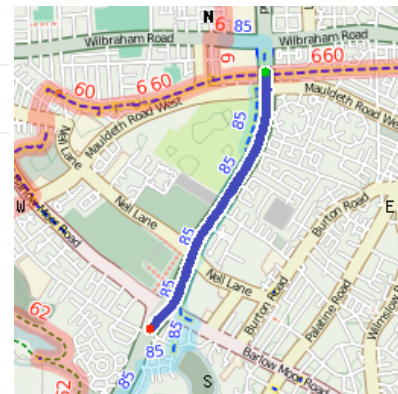
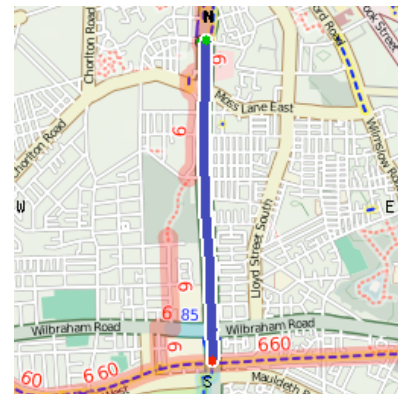
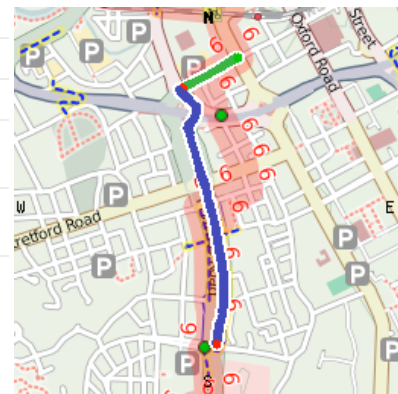
[Flyover this route in Google Earth \(KML export\)](#) [\[Help\]](#)

GPX export - feature not available yet

Show:  Map extracts

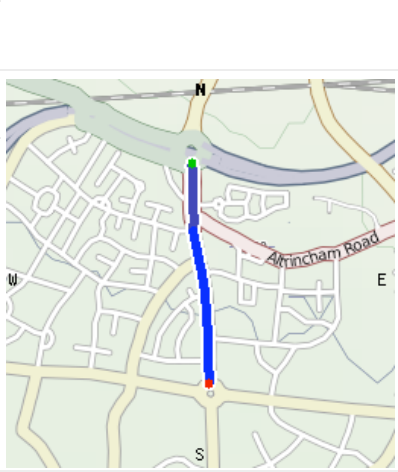
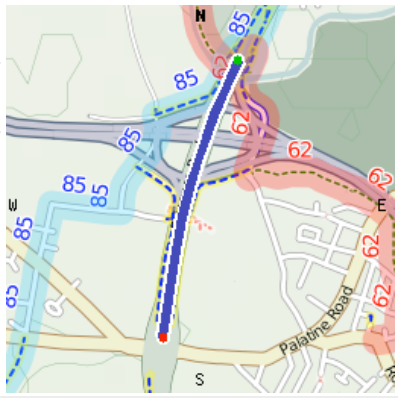
Time (mm:ss)	Distance (km)	Road/street name (or manoeuvre)	Surface	Local map (approx. every 0.79km)
0:18	0.1	Fairfield Street	Road	
0:21	0.11	London Road	Busy and fast road	
0:30	0.16	Granby Row	Road	
0:42	0.22	Echo Street	Road	
1:25	0.46	Altrincham Street	Busy Road	
1:33	0.5	Sackville Street	Road	
2:05	0.67	Charles Street	Road	
3:35	1.14	Hulme Street	Road	

4:05	1.3	<b>Hulme Street</b>	Road
4:18	1.38	<b>ditto</b>	Road
4:22	1.39	<b>ditto</b>	Cycle Track
4:25	1.41	<b>Medlock Street</b>	Busy and fast road
4:56	1.57	<b>Link joining Princess Road, Medlock Street, Man...</b>	Busy and fast road
7:29	2.41	<b>Princess Road</b>	Busy and fast road
14:48	4.8	<b>Princess Road</b>	Busy and fast road
14:55	4.83	<b>Princess Road</b>	Busy and fast road
15:16	4.94	<b>ditto</b>	Busy and fast road
21:26	6.96	<b>ditto</b>	Busy and fast road
23:48	7.74	<b>Princess Road</b>	Busy and fast road
24:08	7.85	<b>Princess Parkway</b>	Busy and fast road



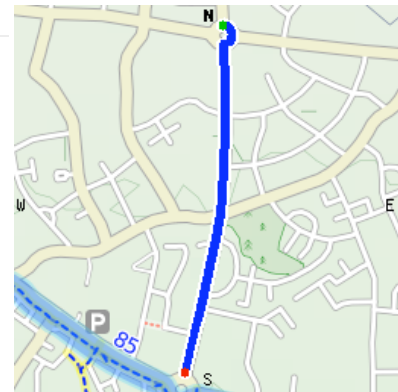


24:28	7.96	<b>Princess Parkway</b>	Busy and fast road
26:31	8.64	ditto	Busy and fast road
27:26	8.94	<b>Link with Princess Parkway</b>	Busy and fast road
27:42	9.02	<b>Unknown road</b>	Busy and fast road
28:07	9.16	<b>Link with Princess Parkway</b>	Busy and fast road
29:12	9.51	<b>Princess Parkway</b>	Busy and fast road
30:02	9.79	<b>Link between Princess Parkway and Altrincham Road</b>	Busy and fast road
30:10	9.83	<b>Altrincham Road</b>	Busy and fast road
31:05	10.13	ditto	Busy and fast road
31:14	10.18	ditto	Busy and fast road
31:19	10.21	ditto	Busy and fast road
31:29	10.26	ditto	Busy and fast road
32:26	10.57	ditto	Busy and fast road
32:51	10.7	ditto	Busy and fast road
33:37	10.95	<b>Altrincham Road</b>	Busy and fast road
35:25	11.53	<b>Brownley Road</b>	Busy Road



35:47 11.64 **Hollyhedge Road**  [Busy Road](#)


39:37 12.89 **Brownley Road**  [Busy Road](#)



39:42 12.91 **Link with Brownley Road**  [Busy Road](#)

40:07 13.04 **Unknown road**  [Busy Road](#)

40:11 13.06 **Link with Ruddpark Road**  [Busy Road](#)

40:58 13.32 **Ruddpark Road**  [Busy Road](#)

41:52 13.62 **Portway**  [Busy Road](#)

42:45 13.91 **Link between Portway and Cornishway**  [Quiet Street](#)



43:43 14.22 **Cornishway**  [Quiet Street](#)

44:52 14.6 **Link with Cornishway**  [Quiet Street](#)

45:25 14.78 **Unknown road**  [Busy Road](#)



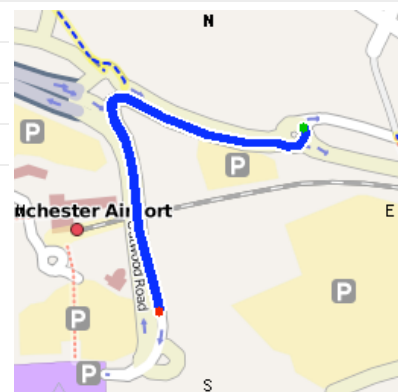
45:40 14.86 **Link with Ringway Road West**  [Busy Road](#)

46:41 15.19 **Unknown road**  [Busy Road](#)

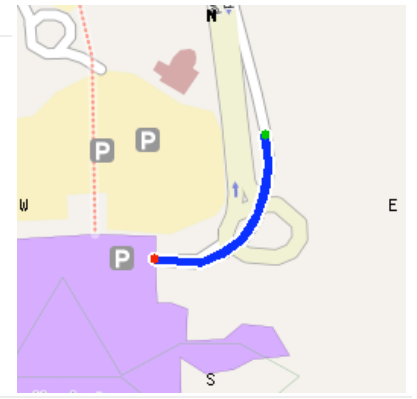
46:48 15.23 **Link with Outwood Road**  [Busy Road](#)

47:26 15.44 **Outwood Road**  [Busy Road](#)

47:55 15.6 **Link with Outwood Road**  [Busy Road](#)



48:22	15.75	<b>Unknown road</b>	 <a href="#">Busy Road</a>
48:30	15.79	<b>Link with Terminal 1 Departures</b>	 <a href="#">Busy Road</a>







[Sign in](#) [Sign up](#)

[Home](#) [Blog](#) [My area](#)

[Journey planner](#)

[Photomap](#)

[About](#)

[Feedback](#)

[Help](#)

[Journey planner: home](#) [Specific routes](#) [Help](#)

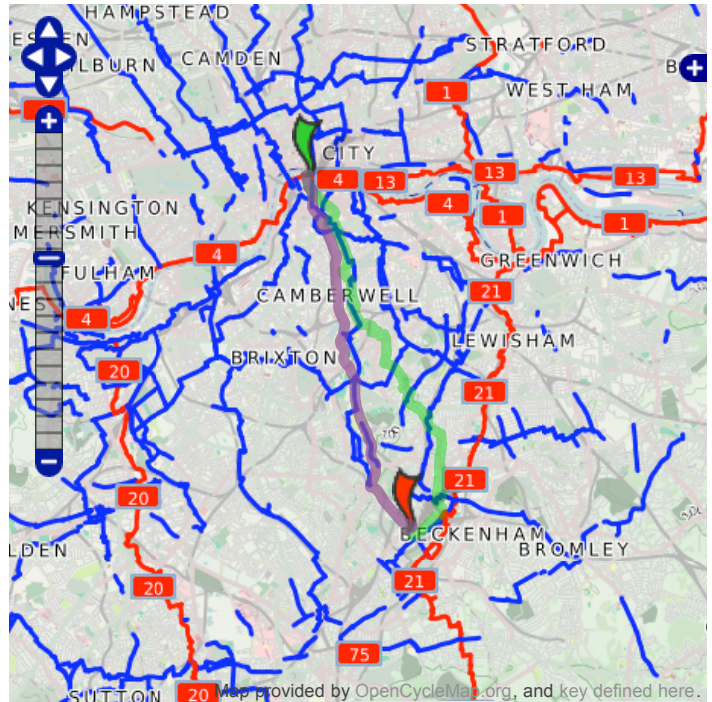
»  journey no.

## Routes for Upper Ground to Croydon Road [\[change\]](#) [\[return\]](#)

Journey no. #51129

If you decide to follow the suggested journey below please take extra care on unfamiliar sections - proceed at your own risk as route quality cannot be guaranteed.

Map images © 2009 OpenStreetMap.org licensed under CreativeCommons Attribution-ShareAlike 2.0 License.



Map provided by OpenCycleMap.org, and key defined here.

Fastest route  Quietest route  Shortest route

### Fastest route [With turn-by-turn details below]

**BETA:** Please give us [quick feedback](#) if the route seems odd

- Time: **40 minutes**
- Distance: **8 miles**, 12.86 km
- Quietness: 37 %
- Avoiding areas where a dismount is required.
- Leaving at: 5.44pm, 2nd April, 2009
- Arriving at: 6.25pm, 2nd April, 2009

Flyover this route in Google Earth ([KML export](#)) [\[Help\]](#)

GPX export - feature not available yet

Show:  Map extracts

Time (mm:ss)	Distance (km)	Road/street name (or manoeuvre)	Surface	Local map (approx. every 0.64km)
0:17	0.09	Upper Ground	Road	
0:34	0.18	Hatfields	Road	
1:29	0.47	ditto	Road	
2:00	0.64	Joan Street	Road	
2:11	0.69	The Cut	Road	

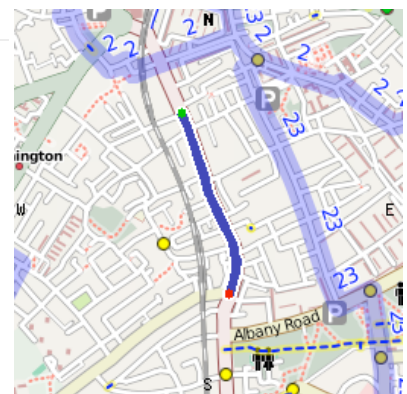
3:50	1.23	<b>Blackfriars Road</b>	Road
4:04	1.3	<b>St George's Circus</b>	Busy and fast road
5:17	1.69	<b>London Road</b>	Cycle Lane



5:51	1.86	<b>Elephant and Castle</b>	Busy and fast road
6:17	2	<b>Link with Elephant and Castle</b>	Busy and fast road
6:26	2.05	<b>Link between Walworth Road and Newington Butts</b>	Busy and fast road
6:44	2.15	<b>Walworth Road</b>	Busy and fast road
7:48	2.49	ditto	Busy and fast road



9:44	3.1	<b>Walworth Road</b>	Busy and fast road
10:11	3.24	<b>Camberwell Road</b>	Busy and fast road



10:14	3.26	<b>Camberwell Road</b>	Busy and fast road
10:43	3.41	ditto	Busy and fast road
11:44	3.73	ditto	Busy and fast road
11:53	3.78	ditto	Busy and fast road
13:06	4.16	ditto	Busy and fast road



13:25	4.26	<b>Camberwell Green</b>	Busy and fast road
13:36	4.33	ditto	Busy and fast road
13:53	4.41	<b>Denmark Hill</b>	Busy and fast road
14:18	4.54	ditto	Busy and fast road
15:53	5.05	ditto	Busy and fast road



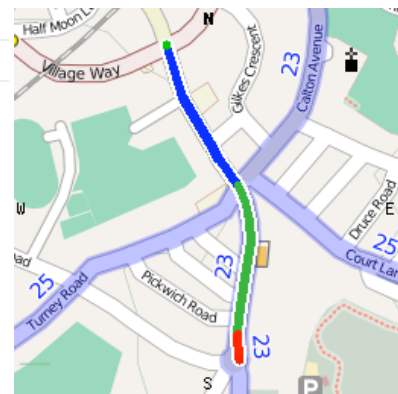
16:03	5.1	<b>Denmark Hill</b>	Busy and fast road
18:22	5.84	ditto	Busy and fast road



19:56	6.35	<b>Sunray Avenue</b>	Quiet Street
21:29	6.85	<b>Red Post Hill</b>	Busy Road



22:26	7.16	<b>Dulwich Village</b>	Busy Road
23:21	7.46	ditto	Road
23:30	7.51	<b>Link with Dulwich Village</b>	Cycle Track





23:32	7.52	<b>Link joining Burbage Road, Dulwich Village, Col...</b>	Road
25:29	8.16	<b>College Road</b>	Quiet Street
26:51	8.61	<b>College Road</b>	Quiet Street
29:42	9.51	<b>ditto</b>	Road
30:18	9.7	<b>College Road</b>	Road
30:54	9.9	<b>ditto</b>	Quiet Street
30:57	9.91	<b>ditto</b>	Quiet Street
31:11	9.98	<b>Link with College Road</b>	Cycle Track
32:05	10.28	<b>College Road</b>	Road
33:10	10.63	<b>Crystal Palace Parade</b>	Busy and fast road
33:23	10.7	<b>ditto</b>	Busy and fast road
33:30	10.73	<b>ditto</b>	Busy and fast road
33:40	10.78	<b>ditto</b>	Busy and fast road
33:42	10.79	<b>Link between Crystal Palace Parade and Anerley ...</b>	Busy and fast road
34:49	11.14	<b>Anerley Hill</b>	Busy and fast road



35:02	11.21	<b>Anerley Hill</b>	Busy and fast road
35:43	11.42	<b>Anerley Road</b>	Busy and fast road
35:52	11.47	ditto	Busy and fast road
35:57	11.5	ditto	Busy and fast road
37:12	11.89	ditto	Busy and fast road



37:40	12.04	<b>Anerley Road</b>	Busy and fast road
37:47	12.08	ditto	Busy and fast road
37:49	12.09	ditto	Busy and fast road
39:37	12.67	ditto	Busy and fast road



40:14	12.86	<b>Croydon Road</b>	Busy and fast road
-------	-------	---------------------	--------------------



# Main Page

## From OpenStreetMap

**Other languages:**

English • Arabic • Български • Català • Český • Dansk • Deutsch • Español • Euskera • Français • Frysk • Hebrew • Íslenska • Italiano • 日本語 • 한국어 • Latviski • Lietuvių • Magyar • Nederlands • Norsk • Polski • Português • Português do Brasil • Русский • Română • Slovensky • Slovenščina • Suomi • Svenska • Türkçe • Українська • Tiếng Việt • 繁體中文 • 简体中文 • 한국어

## Welcome to OpenStreetMap

OpenStreetMap creates and provides free geographic data such as street maps to anyone who wants them. The project was started because most maps you think of as free actually have legal or technical restrictions on their use, holding back people from using them in creative, productive, or unexpected ways.

**Show me the map!**  
<http://www.openstreetmap.org/index.html>

I want to see maps; get out of my way!

<b>Beginners' Guide</b>	All the resources for a complete beginner to learn about and get involved with OpenStreetMap.
<b>Map Making</b>	The complete reference to everything about editing our maps.
<b>Development</b>	Lend your programming skills to help make OpenStreetMap better.
<b>FAQs</b>	Got a question? The most common are answered here.
<b>Press</b>	Information and background for journalists.

**Portals** +/-(http://wiki.openstreetmap.org/index.php?title=Template:Portals&action=edit)

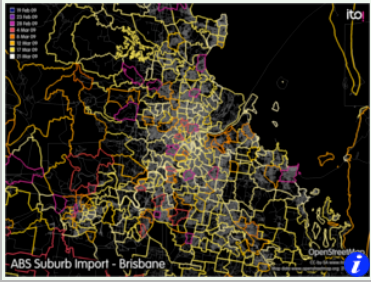
Mapping	Potlatch · JOSM · Merkaartor · GPS Reviews · Map Features · Proposed features
Community Projects	Country projects · Pictograms · Collaboration with Wikipedia
Renderers	Mapnik · Osmarender · Kosmos · Merkaartor
Routes	Bicycle · Hiking
Data	Import

**Event Calendar** +/-(http://wiki.openstreetmap.org/index.php?title=Template:Calendar&action=edit)

**2009**

CONF	Apr 1-2	OpenExpo, fair for opensource software in Bern, Switzerland
CONF	Apr 1-3	re:publica (http://www.re-publica.de/) , Blogger conference, OSM-talk on 2nd day, Berlin, Germany
	Apr 2	DresdnerOSMStammtisch, Germany
	Apr 2	1. OSM-Stammtisch für Lübeck und Umgebung, Germany
	Apr 2	Birmingham, UK
CONF	Apr 3-4	Flourish! Open Source Conference (http://www.flourishconf.com/flourish2009/) Steve Coast presenting & 'Micro' Mapping Party Chicago, Illinois, USA
MAP	Apr 4	1. Mapping Party Main-Tauber-Kreis, Creglingen, Germany
MAP	Apr 4-5	San Jose (http://wiki.openstreetmap.org/wiki/San_Jose_Mapping_Party_April2009) , California, USA
MAP	Apr 4-5	Baltimore, Maryland, USA
MAP	Apr 4-5	Pasadena, California, USA
MAP	Apr 4-5	Black Country, UK with added beer at "The Public" (http://www.thepublic.com/index.php)
	Apr 5	Frankfurt_am_Main/OSM-Frühshoppen, Germany
MAP	Apr 5	Blacksburg, Virginia, USA

**Image of the week** +/-(http://wiki.openstreetmap.org/index.php?title=Template:Image\_of\_the\_week&action=edit)



With the recently finished ABS Import of suburb boundary data, all of Australia has relatively up-to-date suburb boundary information. Image shows progress of import in Brisbane area, created using OSM Mapper.

Other featured images

**Meta Info** +/-(http://wiki.openstreetmap.org/index.php?title=Template:Osm\_metainfo&action=edit)

Platform Status: **Up and running**

Statistics: Stats, Daily Stats Report (http://www.openstreetmap.org/stats/data\_stats.html)

Activity: RSS feeds

Sister projects: Free The Postcode, Mapstraction (http://www.mapstraction.com) , OpenStreetPhoto (http://www.openstreetphoto.org)

**News** +/-(http://wiki.openstreetmap.org/index.php?title=Template:News&action=edit)

Mar 31	GroundTruth, mapmaking tool for Garmins, has a new version. Now generates relief contours. More info here (http://igorbrejc.net/openstreetmap/groundtruth-v13) .
Mar 28	Support for country-specific traffic-rules (http://apps.sourceforge.net/phpbb/travelingsales/viewtopic.php?f=3&t=49) in Traveling Salesman.
Mar 23	German city Brunswick declared to be complete in OSM.
Mar 18	OpenStreetMap accepted for Google Summer of Code 2009 (http://sochop.appspot.com/org/show/google/gsoc2009/openstreetmap)
Mar 17	Wikimedia Germany starts a project for integration of OSM maps in Wikipedia (http://meta.wikimedia.org/wiki/OpenStreetMap)
Mar 17	Number of (registered) users passed 100.000 (OpenStreetMap stats report (http://www.openstreetmap.org/stats/data_stats.html) & Graphical Stats)
Mar 16	Call for Papers (http://www.stateofthemap.org/2009/03/16/call-for-papers-for-the-stateofthemap-2009-is-now-open) for State Of The Map 2009 is now open
Mar 16	New version of Merkaartor 0.13 released
Mar 14	House numbers supported (http://apps.sourceforge.net/phpbb/travelingsales/viewtopic.php?f=3&t=32) in Traveling Salesman navigator
Mar 5	OpenStreetMap wins two Linux New Media Awards (http://www.linuxpromagazine.com/online/news/cebit_2009_openstreetmap_wins_two_linux_new_media_awards)
Feb 27	New license has been published, license text comments may be submitted until March 20 (announcement (http://lists.openstreetmap.org/pipermail/legal-talk/2009-February/001958.html) )
Feb 25	Radio Bremen's news website is using Openstreetmap (in German, sample article (http://www.radiobremen.de/sport/nachrichten/sportbasketballquakenbrueckniederlage100.html) )

older news...

**Lolcat of awesomeness** +/-(http://wiki.openstreetmap.org/index.php?title=Template:Lolcat&action=edit)



TomH and Matt for fixing a bug in ruby-libxml that was causing the server to fall over regularly

MAP	Apr 5	Die Vermessung der Mannswiese, Schriesheim, Germany
	Apr 7	Braunschweig, Germany
	Apr 7	Rostock, Germany
	Apr 7	Mappy Hour Bay Area, San Francisco, California
	Apr 8	North Surrey Pub Meet, UK
	Apr 9	11. Stammtisch Berlin, Germany
	Apr 9	Mappy Hour, Chicago, Illinois, USA
	Apr 10	Mappy Hour DTC Area, Englewood, Colorado
	Apr 11	Stammtisch Hannover, Germany
	Apr 14	Hamburger Mappertreffen, Germany (2nd Tuesday of each month)
	Apr 15	Karlsruhe, Germany
CONF	Apr 15	Access to information workshop, Sevilla, Spain
	Apr 17-20	<b>Provisional re-scheduled API downtime for upgrade to API 0.6 due to supplier delays</b>
MAP	Apr 18-19	New York, New York, USA
	Apr 21	München Monthly Meeting, Germany
	Apr 21	Göttingen Monthly Meeting, Germany
MAP	Apr 25-26	Las Vegas, Nevada, USA
MAP	Apr 25	Grimma near Leipzig, Germany
CONF	Apr 25	Julio Costa will talk about OSM at the FLISOL 2009 ( <a href="http://2009.flisol.cl/valparaiso-vina.html">http://2009.flisol.cl/valparaiso-vina.html</a> ) , Viña del Mar, Chile
MAP	Apr 25	Presov, Slovakia (info ( <a href="http://wiki.freemap.sk/MicroMappingParty200904">http://wiki.freemap.sk/MicroMappingParty200904</a> ) )
	Apr 27	Michelstadt (Odenwald)Hotel Nibelungen / Stammtisch , Germany
	Apr 29	Essen/OSM-Treffen, Germany
MAP	May 2-3	Bergen mapping party, Norway
MAP	May 2-3	Dallas, Texas, USA
	May 5	Braunschweig, Germany
	May 7	DresdnerOSMStammtisch . Germany
MAP	May 9-10	Santa Cruz ( <a href="http://wiki.openstreetmap.org/wiki/Santa_Cruz_Mapping_Party_May2009">http://wiki.openstreetmap.org/wiki/Santa_Cruz_Mapping_Party_May2009</a> ) , [[California], USA
MAP	May 9-10	Mapping Party Rangierbahnhof Seelze bei Hannover, Germany
MAP	May 9-10	Salt Lake City, Utah, USA
	May 11	Talk about OSM in the Computerlabor [1] ( <a href="http://www.kire.ch/linux/computerlabor.htm">http://www.kire.ch/linux/computerlabor.htm</a> ) , Bremgarten, Switzerland
MAP	May 11	Mini mapping party for beginners [2] ( <a href="http://www.kire.ch/linux/computerlabor.htm">http://www.kire.ch/linux/computerlabor.htm</a> ) , Bremgarten, Switzerland
	May 11	Rostock, Germany
	May 12	Hamburger Mappertreffen, Germany (2nd Tuesday of each month)
	May 12	Stammtisch Hannover, Germany
	May 14	12. Stammtisch Berlin, Germany
MAP	May 16	Santa Clara ( <a href="http://wiki.openstreetmap.org/wiki/Santa_Clara_Mapping_Party_May2009">http://wiki.openstreetmap.org/wiki/Santa_Clara_Mapping_Party_May2009</a> ) , [[California], USA
MAP	May 16-17	Münchner Mapping-Wochenende
MAP	May 16-17	Milton Keynes Mapping Party, Milton Keynes, UK
MAP	May 16-17	Phoenix, Arizona, USA
	May 19	München Monthly Meeting, Germany
	May 20	Karlsruhe, Germany
MAP	May 24	Bicitalia: the italian cycleways, Italy
CONF	May 26	OSM im Rheinland 2009, Meeting of OSM people in the Rhineland

MAP	<sup>may</sup> 30	OpenStreetDay Vevey, Switzerland
	May	
MAP	30- 31	Denver, Colorado, USA
	Jun 4	DresdnerOSMStammtisch, Germany
	Jun 5	Stammtisch Hannover, Germany
CONF	Jun 5-6	OSMit 2009 ( <a href="http://osmit.fbk.eu/home">http://osmit.fbk.eu/home</a> ) Trento, Italy, the first italian OSM Conference
MAP	Jun 6	AGI Northern Group Mapping Field Trip ( <a href="http://www.agi.org.uk/bfora/user/systems/SIG/showpage.asp?arg=1&amp;sig=294&amp;page=4&amp;subpage=221&amp;Q=BF_EVENTART_309795">http://www.agi.org.uk/bfora/user/systems/SIG/showpage.asp?arg=1&amp;sig=294&amp;page=4&amp;subpage=221&amp;Q=BF_EVENTART_309795</a> ), Yorkshire Dales, UK
MAP	Jun 6-7	Irvine, California, USA
	Jun 7	Essen/OSM-Treffen, Germany
	Jun 7	Braunschweig, Germany
	Jun 11	13. Stammtisch Berlin, Germany
	Jun 11-14	Abenteuer & Allrad 2009, Off-Road-Messe in Bad Kissingen Germany
	Jun	
MAP	13- 14	Denver, Colorado, USA
	Jun 12	Stammtisch Hannover, Germany
	Jun 16	München Monthly Meeting, Germany
	Jun 17	Karlsruhe, Germany
	Jun 20-21	Portland, Oregon, USA
CONF	Jun 22	Open Source GIS UK Conference ( <a href="http://www.osgeo.org/2009/06/UK-GFOSS-Conference">http://www.osgeo.org/2009/06/UK-GFOSS-Conference</a> ) - University of Nottingham
	Jun	
CONF	24- 27	OSM at LinuxTag 2009, Berlin, Germany
	Jun	
MAP	27- 28	Salt Lake City, Utah, USA
	Jul 2	DresdnerOSMStammtisch, Germany
	Jul 7	Braunschweig, Germany
	Jul 9	14. Stammtisch Berlin, Germany
	Jul	
CONF	11- 12	<b>The State of the Map 2009</b>
	Jul 13	Stammtisch Hannover, Germany
	Jul 15	Karlsruhe, Germany
	Jul 21	München Monthly Meeting, Germany
	Aug	
CONF	13- 16	OpenStreetMap at HAR 2009 ( <a href="https://wiki.har2009.org/page/OpenStreetMap">https://wiki.har2009.org/page/OpenStreetMap</a> ), Netherlands

Retrieved from "[http://wiki.openstreetmap.org/wiki/Main\\_Page](http://wiki.openstreetmap.org/wiki/Main_Page)"

Category: Pages with language links

- This page was last modified on 24 March 2009, at 00:34.
- Content is available under Creative Commons Attribution-ShareAlike 2.0 license.



# Mappa Mercia/Black Country

## From OpenStreetMap

< Mappa Mercia

### Contents

- 1 Introduction
- 2 Mapping Party 4/5 April 2009
  - 2.1 Who's going?
  - 2.2 When
  - 2.3 Where
  - 2.4 Programme of Events
  - 2.5 Travel
    - 2.5.1 By Train
    - 2.5.2 By Road
      - 2.5.2.1 Parking
    - 2.5.3 By Air
  - 2.6 Somewhere to stay?
    - 2.6.1 Where are people staying?
  - 2.7 West Bromwich Beer Festival
- 3 The Black Country Cake
- 4 Monitoring/Completion table
- 5 Press
  - 5.1 Notes for editors

## Introduction

The Mappa Mercia primary mapping project for 2009 is completion of the Black Country, ie Wolverhaption, Dudley, Walsall and their surrounding conurbations.

## Mapping Party 4/5 April 2009

Our first Black Country Mapping event of 2009 will be in Sandwell (West Bromwich) (<http://www.openstreetmap.org/?mlat=52.5191&mlon=-1.9922&zoom=14&layers=B000FTF>) . Our base will be at the amazing and new Theatre 1 at "The Public" (<http://www.thepublic.com>) . The venue has public wifi and to top it all off there is a beer festival running in the venue over the same weekend :-) The details of that are below. This party is sponsored by Cloudmade.

- Aim - To have fun. Oh and to map the whole of the town if we have time ;-)
- Who - Open to all, experienced OSM'ers and new participants alike. Bring the family and children for a great day out.
- How - Bring along some transport (feet, bike, horse, car, bus etc) and if you have one a GPS

receiver, and also if you have one a digital camera or Dictaphone. There will be a number of GPS receivers available to loan if you need one though.

- More? - See below for more details

## Who's going?

- Blackadder Organising and there all weekend
- Brianboru
- sherbourne Saturday
- Ciarán - Both Days
- Wibbit - Saturday only
- RichardRothwell - Saturday - day, maybe Sunday.
- Antonio Roberts - Sunday only
- Higgy - Saturday
- Nigel Self
- Smsm1 Both days, will bring the banner.
- Twain Should be there both days - might be a bit late on Sat.
- Laura and Angela - Sunday
- Sward - Saturday
- Please add your name here if attending

You can also sign up using the Cloudmade OSM community events page (<http://community.cloudmade.com/event/custom/generic/show/144>)

## When

- **From 10am. Saturday 4th April 2009 to 5pm Sunday 5th April**

Come for a morning, afternoon, day or both days.

## Where

- Venue name: Theatre 1, The Public
- Venue address: New Street, West Bromwich, West Midlands, B70 7PG,
- Venue phone: 0121 533 7161
- Venue website: [www.thepublic.com](http://www.thepublic.com) (<http://www.thepublic.com>)
- lat 52.51916, lon -1.99239

## Programme of Events

- Saturday 4th – Meet at 10:00am (from 9:00am for setting up) for refreshments (tea & coffee provided), training and dividing up the cake.
- Return at lunchtime or stay out all day, up to you. At 2pm the David Moore Blues Band & Support

will be playing as part of the Beer Festival

- From 4pm till 5:30pm (tea & coffee provided) wrap up back at venue before trying out beer at the Beer Festival.
- Saturday evening – Beer Festival followed by food? Trevor Burton Band playing a free gig at The Public from 8pm.

- Sunday 5th – Meet at 10:00am for refreshments (tea and coffee), review of Saturday and further dividing up the cake.
- Return at lunchtime or stay out all day, up to you. At 1pm Tipitina, will be on stage at the Beer Festival playing New Orleans Jazz, Gospel and Boogie Woogie.
- From 4pm till 5:00pm (tea & coffee provided) wrap up back at venue before heading home.

## Travel

- Local - Network West Midlands (<http://www.networkwestmidlands.com/>)

## By Train

West Bromwich is serviced by the Birmingham to Wolverhampton Midlands Metro (<http://www.travelmetro.co.uk/>) (tram). Note that you cant take a bike on the tram, however if you take the train to the Hawthorns (From Birmingham Snow Hill) there is a cycle route (West Bromwich Parkway (<http://www.openstreetmap.org/?lat=52.50582&lon=-1.96468&zoom=17&layers=00B0FTF>) ) that runs alongside the tram route all the way to West Bromwich, the first part is mapped, the rest into West Bromwich needs mapping. Alternatively, the closest main line station is Sandwell & Dudley which is on the line from Birmingham to Wolverhampton. Some of the fast London trains out of Euston stop here. Its a about a mile and a half from the station to the venue.

- Accessible UK Train Timetables (<http://traintimes.org.uk/>)

## By Road

- Car - Short distance from Junction 1 of the M5
- Cycling - Sandwell Cycle map ([http://www.laws.sandwell.gov.uk/ccm/cms-service/download/asset/?asset\\_id=618799](http://www.laws.sandwell.gov.uk/ccm/cms-service/download/asset/?asset_id=618799)) (warning OS based)
- Cycling- Its a short distance from Sustrans NR5 or NR81 to the venue

## Parking

## By Air

- Birmingham International Airport (<http://www.bhx.co.uk/>)

## Somewhere to stay?

- YHA (<http://www.hostelbookers.com/hostels/england/>)
- Birmingham Central Backpackers (<http://birminghamcentralbackpackers.com/>)

## Where are people staying?

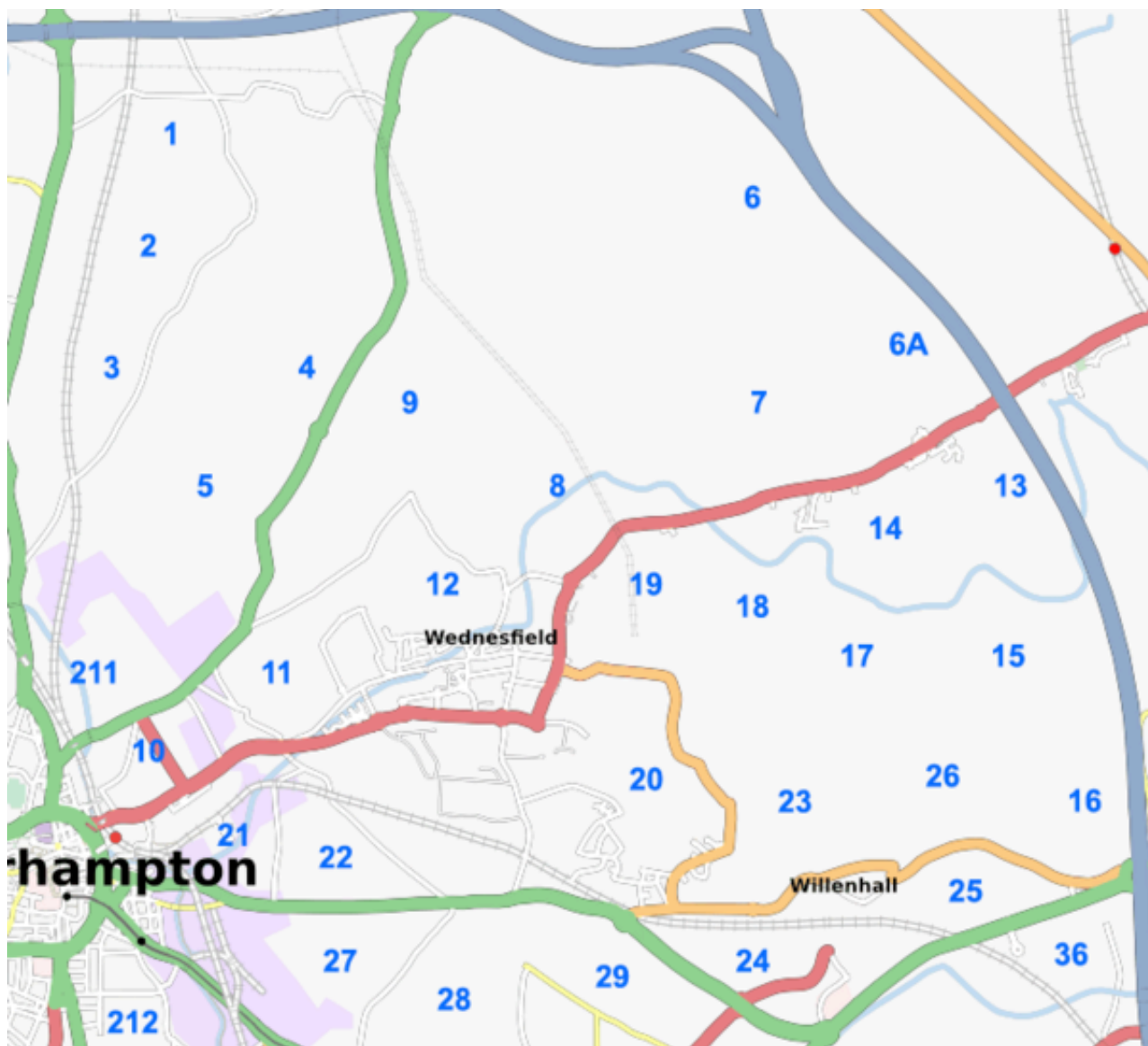
## West Bromwich Beer Festival

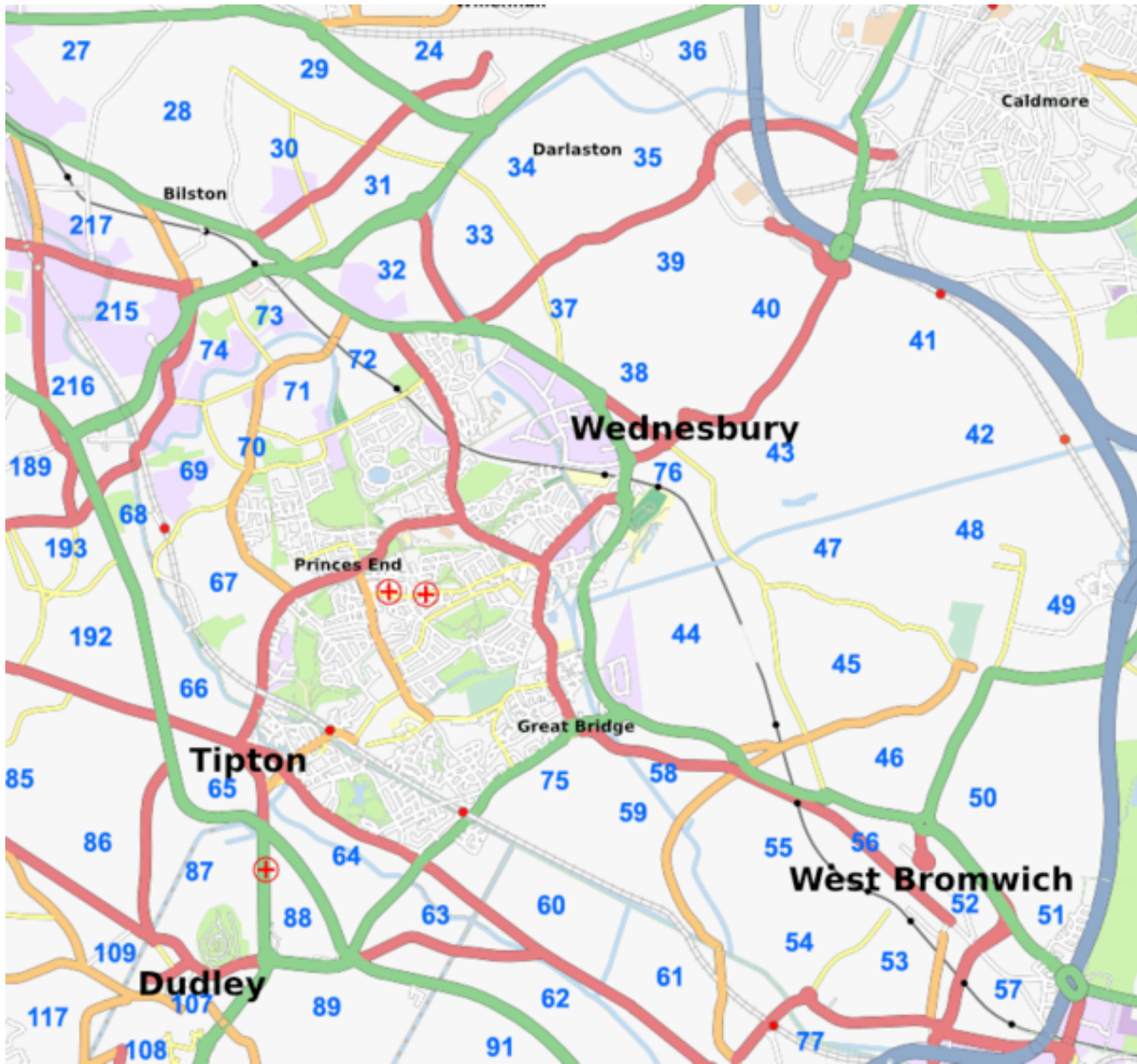
Mapping and beer? what could be better. The first West Bromwich Real Ale Festival is running at The Public over the same weekend as the mapping party :-). Couture cafe bar is hosting it, there will be a choice of 18 real ales and 2 ciders. Free live music during the festival is being sponsored by Major Key Studios

and Fairbright Group, the Trevor Burton Band and Tipitina are two of the acts due to appear at the festival. There will be a bouncy castle for children on the town square and families and children are most welcome.

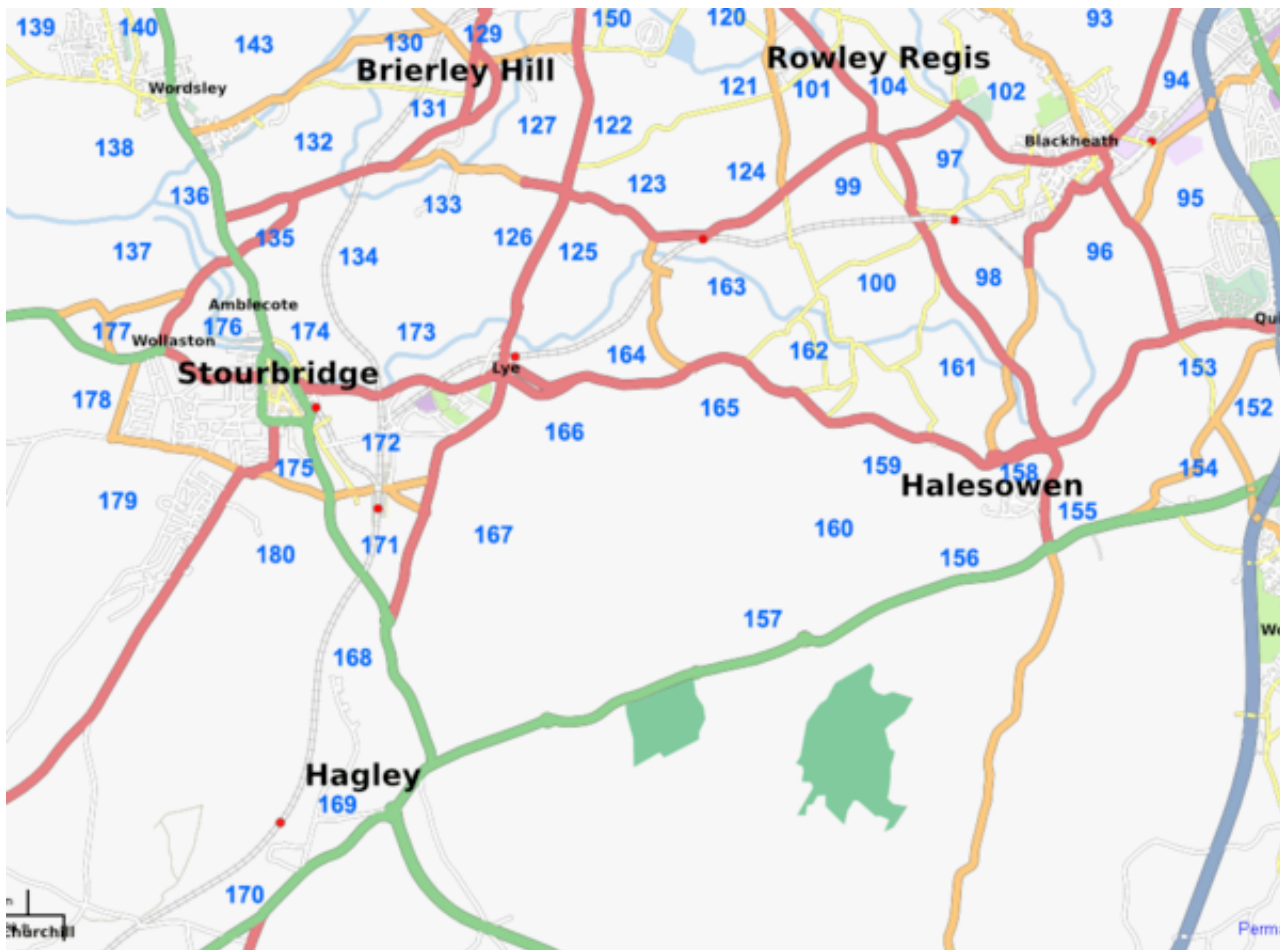
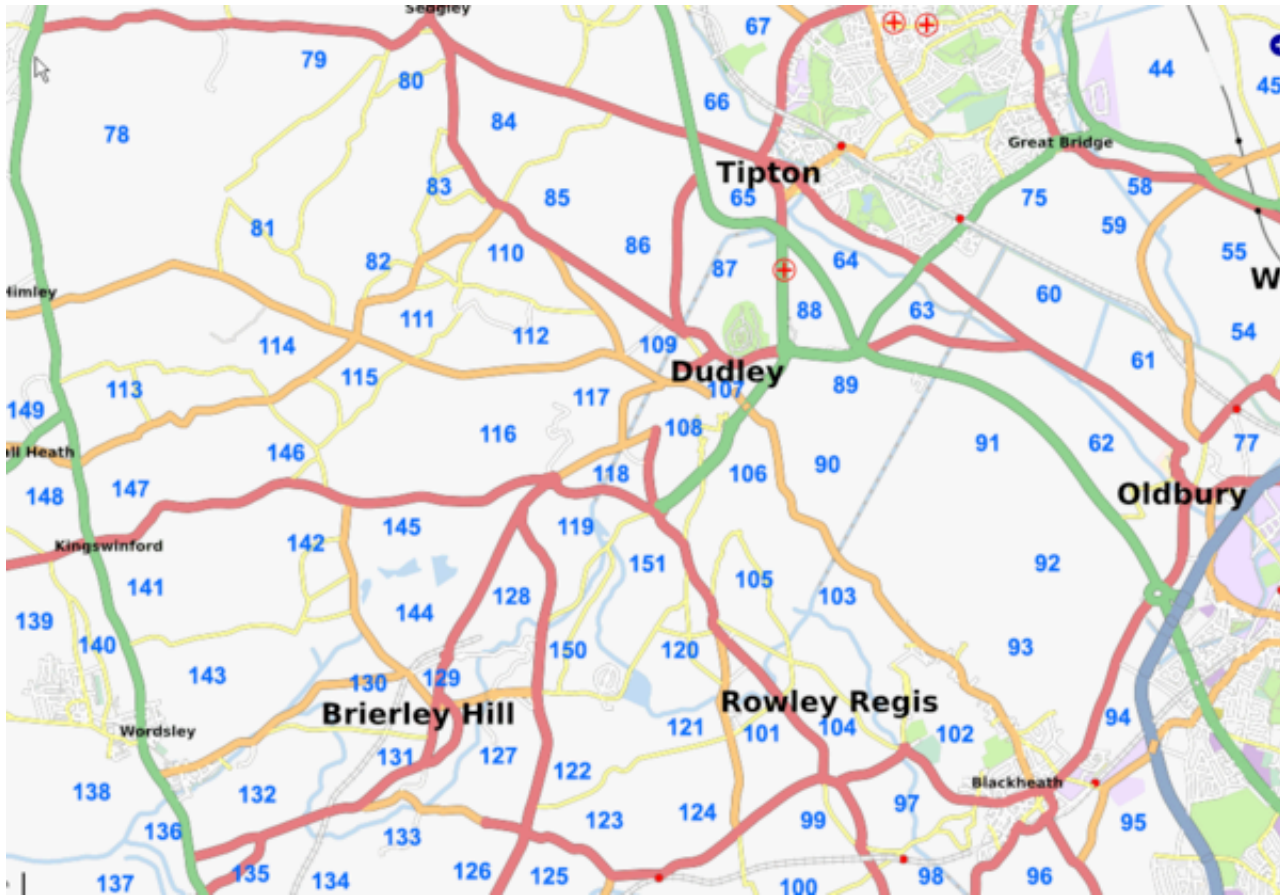
## The Black Country Cake

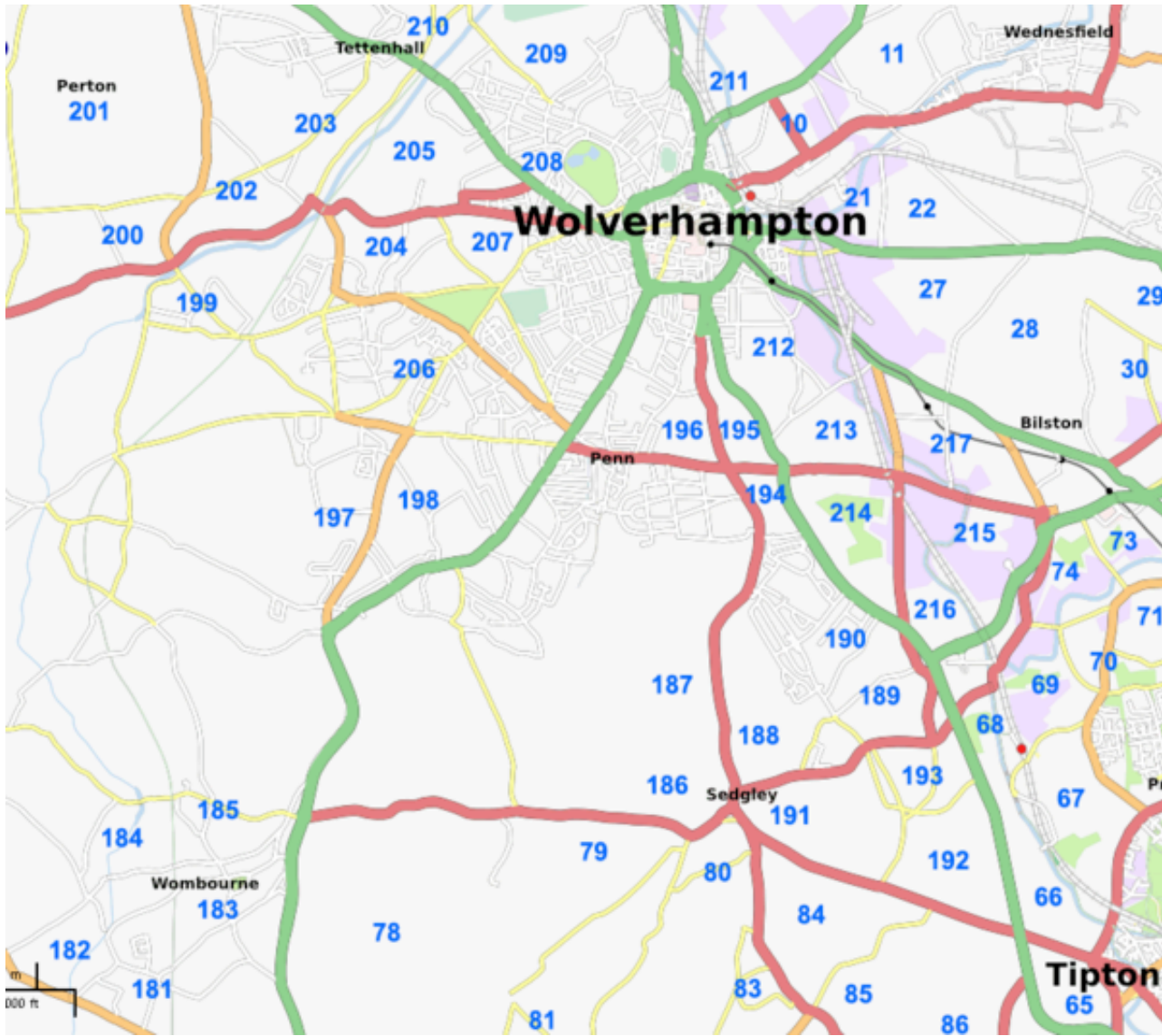
The following 8 images cover the remaining sections of the Black Country that require mapping as at Jan 2009. Our target is to have all 284 segments completed by Christmas 2009. See the table for progress. **Our target area for the April mapping party is the area in the bottom right corner of the second image below, ie West Bromwich and beyond.**

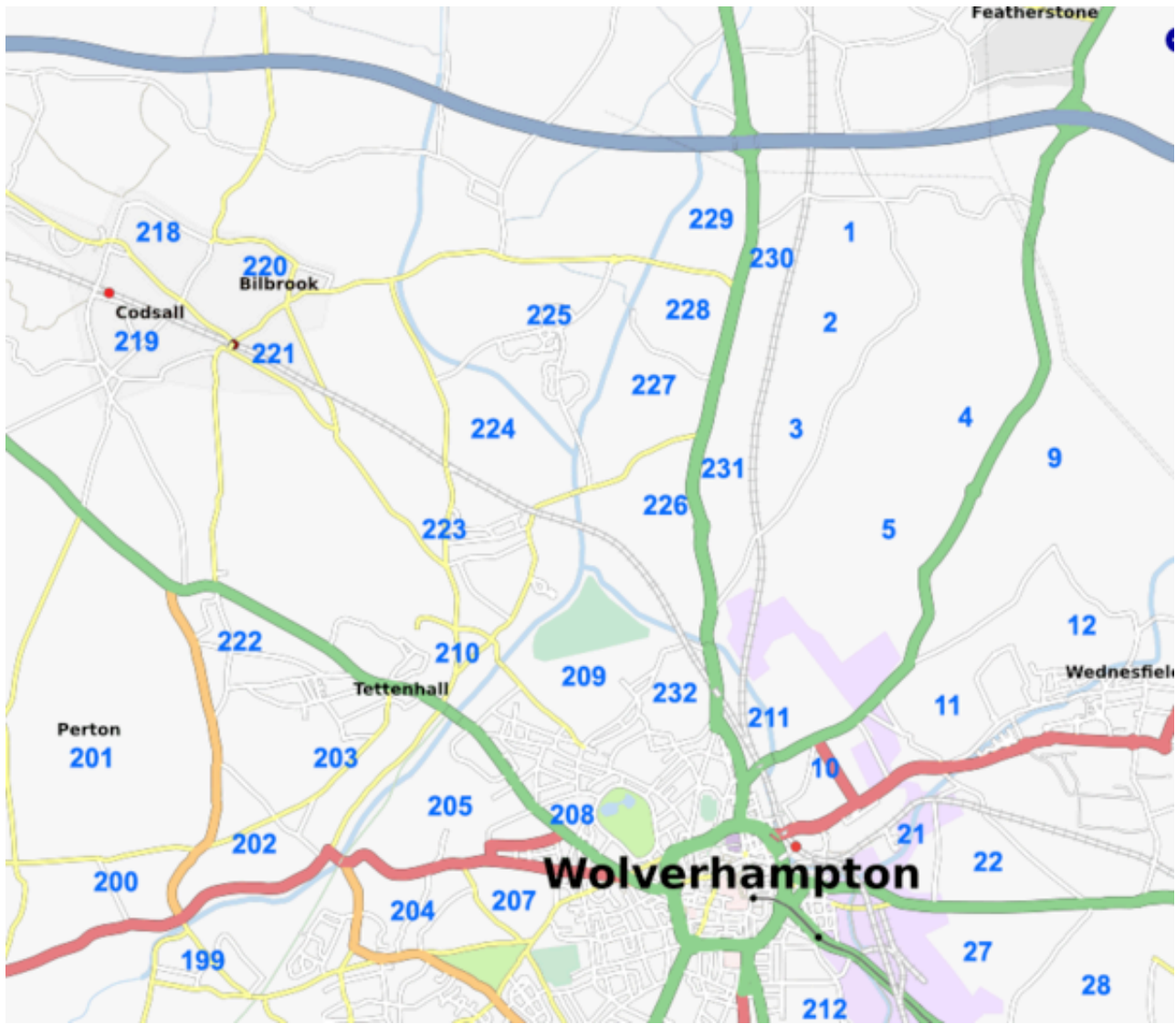




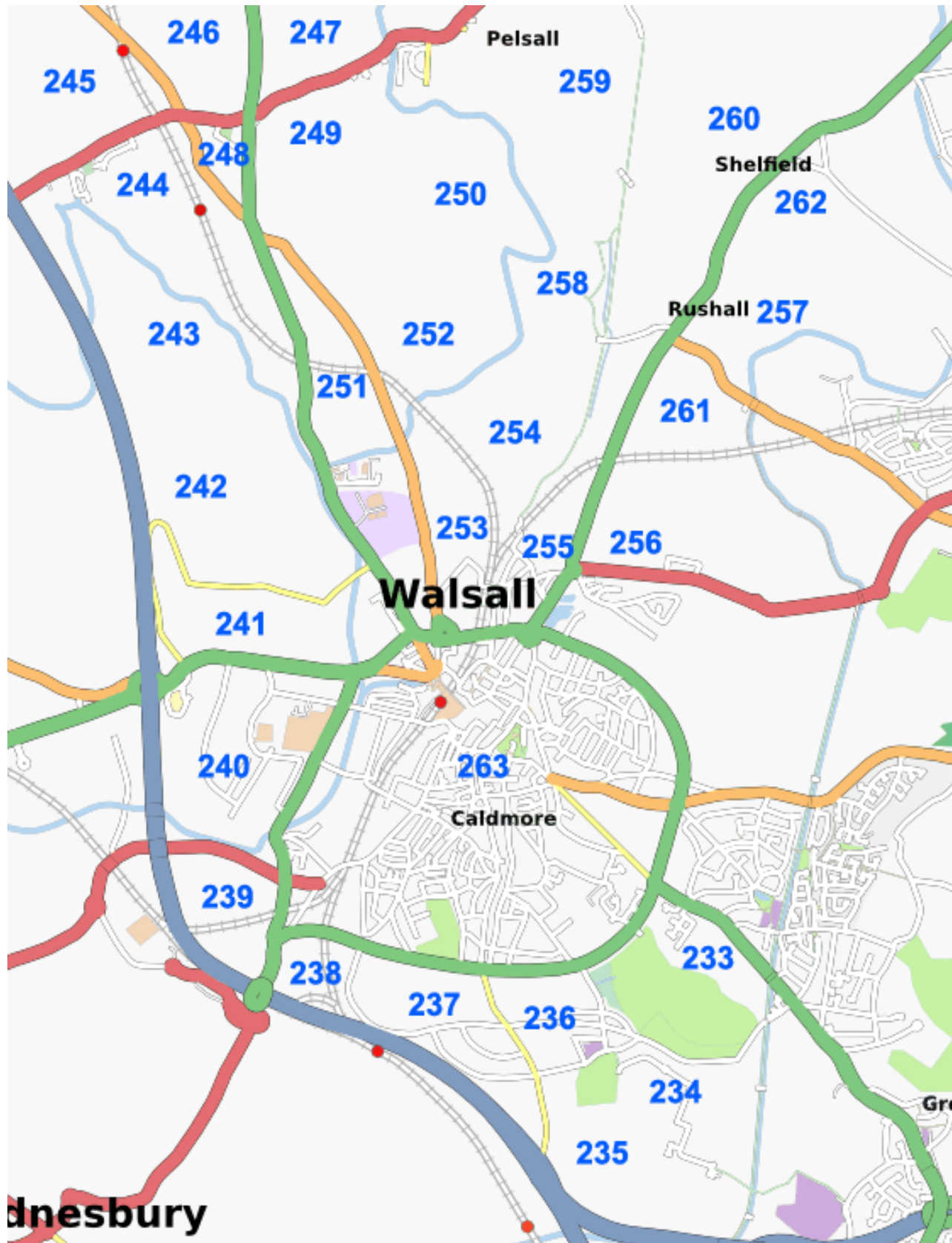


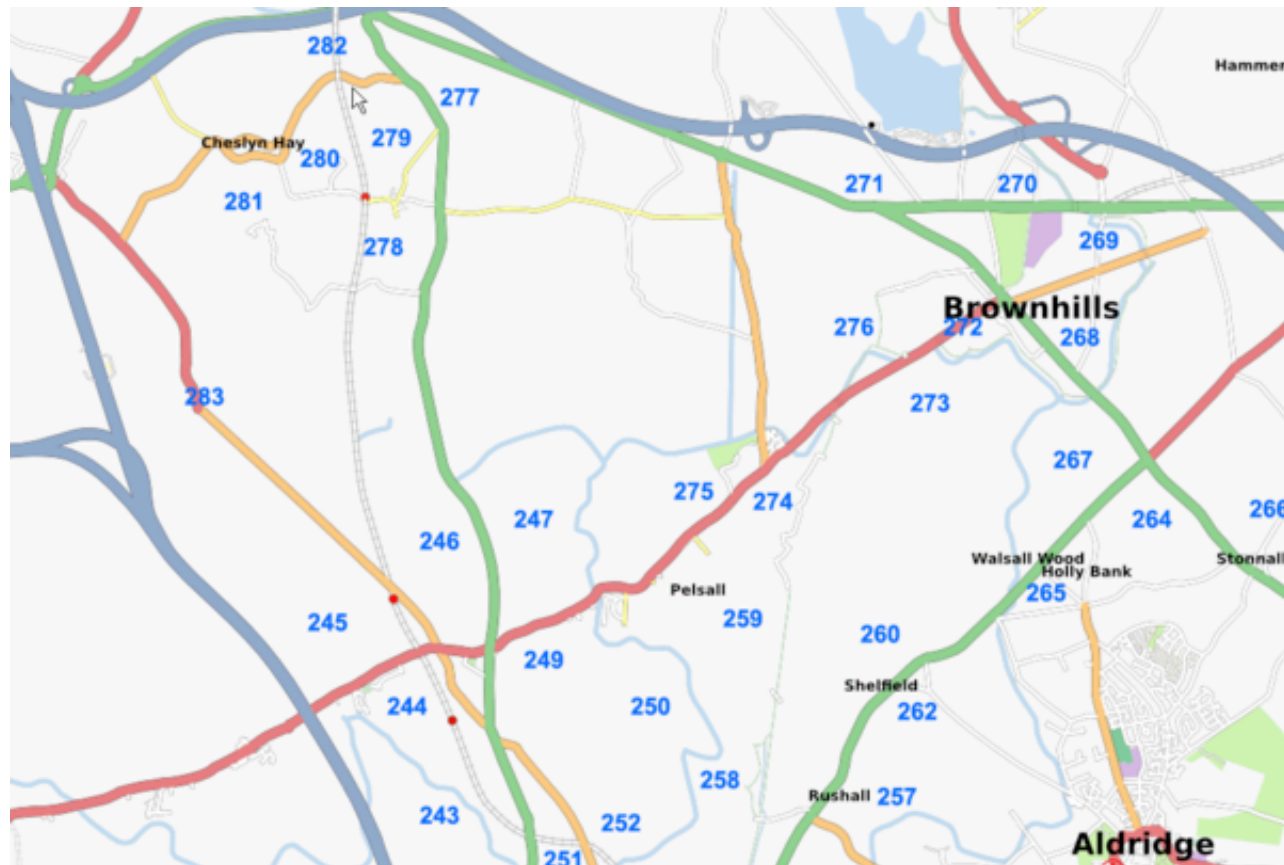












## Monitoring/Completion table

Please use the table below to record areas of the map you are planning to map and the completion details.

Slice	Taken By	Completed?	Notes
1			
2			
3			
4			
5			
6			
6A			
7			
8			
9			
10			
11			
12			
13			
14			

15			
16			
17			
18			
19			
20			
21			
22			
23			
24			
25			
26			
27			
28			
29			
30			
31			
32			
33			
34			
35			
36			
37			
38			
39			
40			
41			
42			
43			
44			
45			
46			
47			
48			
49			

50			
51			
52			
53			
54			
55			
56			
57			
58			
59			
60			
61			
62	Brianboru		Bits of this in the South have been completed
63			
64			
65			
66			
67			
68			
69			
70			
71			
72			
73			
74			
75			
90			
91			
92	Brianboru	--Brianboru 17:09, 16 March 2009 (UTC)	
93	Brianboru	--Brianboru 19:15, 4 March 2009 (UTC)	
94	Brianboru	--Brianboru 17:13, 2 March 2009 (UTC)	

95			
96	Brianboru		Northern portion completed
97	Brianboru		--Brianboru 21:07, 31 March 2009 (UTC)
98	Brianboru		East of canal completed, some in the North to the West of the canal also done now
99			
100			
101			
102	Brianboru	--Brianboru 17:13, 2 March 2009 (UTC)	
103			
104			
105			
200			
201			Made a start on Perton (used to live there) before finding this page, but now live in Essex so can't guarantee to do any more. --EdLoach 10:59, 11 March 2009 (UTC)
202			
203			
204			
205			
225			
226			
227			
228			
229			
230			
231			
232			
233	Blackadder	blackadder 18:14, 9 March 2009 (UTC)	
234	Blackadder	blackadder 25 February 2009	
235	Blackadder	blackadder 1 March 2009	
236	Blackadder	blackadder 1 March 2009	

237	Blackadder	blackadder 23:26, 4 March 2009 (UTC)	
238	Blackadder	blackadder 18:14, 9 March 2009 (UTC)	
239	Blackadder	blackadder 22:00, 13 March 2009 (UTC)	
240	Blackadder	blackadder 00:01, 15 March 2009 (UTC)	
241	Blackadder		
242			
243			
244			
245			
246			
247			
248			
249			
250			
251			
252			
253			
254			
255			
256	Blackadder	blackadder 21 February 2009	Lime Pits Nature reserve (And Beacon Way running through it) needs surveying.
257	Blackadder	blackadder 22:25, 1 April 2009 (UTC)	Some public footpaths to do
258			
259			
260			
261	Blackadder	blackadder 22:30, 1 April 2009 (UTC)	Some public footpaths to do
262	Blackadder	blackadder 22:25, 1 April	Some public footpaths to do

		2009 (UTC)	
263			Walsall city centre (inside the ring road). This area has been previously partly mapped but most roads need names and the whole area needs a detailed remap to pick up POI's.
264	Blackadder	blackadder 19:11, 19 March 2009 (UTC)	Some footpaths still need doing in the former sand and gravel pit within the park.
265	Blackadder	blackadder 15:21, 25 March 2009 (UTC)	
266	Blackadder	blackadder 17:47, 16 March 2009 (UTC)	A few unclassified roads between Stonnall and Shenstone still need traces (currently from NPE)
267	Blackadder	blackadder 16:21, 24 March 2009 (UTC)	
268			
269			
270			

## Press

On the weekend of 4th & 5th April 2009, the OpenStreetMap team of volunteers will be adding Sandwell to the global mapping revolution. Contributors to the OpenStreetMap project are meeting at "The Public" in West Bromwich with the aim of completely mapping the streets and other major features of the borough.

Anyone wishing to take part in the mapping weekend are asked to come along to The Public, New Street, West Bromwich, West Midlands, B70 7PG at 10:00am on Saturday 4th (and/or Sunday 5th) to collect GPS mapping units before going their separate ways to map the borough for a couple of hours or the rest of the day.

The OSM project was started in 2004 to enable anyone to use maps in creative, productive or unexpected ways. The use of traditional maps is hampered by legal and technical restrictions that severely curtail their use. The OpenStreetMap project aims to create free geographical data, like street maps, that can be used anywhere by anyone. OpenStreetMap contributors, will be driving, cycling, and wandering Sandwell with GPS (Global Positioning System) units recording the routes of as many streets, cycleways and footpaths as possible. The tracks recorded over the weekend will be added to the online OpenStreetMap.org database where anyone in the world with access to the internet can browse, annotate, reference, edit and use the data in any way they want.

Collaborative mapping is a rapidly growing activity and is being driven in part by technology (cheap GPS equipment and online collaboration tools such as OpenStreetMap.org). Our project now has over 100,000 registered users worldwide. What makes such projects stand out is their knowledge production and ownership ethos. Under such open-source models the rights of authorship are decentralised and the knowledge gathered is seen as a common resource that can be distributed and re-used without restriction or licence. This approach has real potential to empower people to create their own knowledge and encourages

re-use of cartographic resources in novel and creative ways.

The map data produced over the weekend will contribute to OpenStreetMap.org, the leading project in the open-source mapping field and a major player in the Linked Data arena. Currently, OpenStreetMap has mapped large portions of the country, including the whole of Birmingham which was completed last year. Now it's the turn of the Black Country!

We hope that an intensive effort to build a map of the whole of the borough in a weekend will inspire others and help to build momentum across the rest of the region and beyond. As an open organisation with no membership requirements, we welcome the participation of anyone, young or old, who will be in West Bromwich on the 4th and/or 5th April. Anyone interested in taking part should contact Andy Robinson (andy at osmfoundation.org) or call +44 777 553 7872

ENDS

To view the current map or find further information about the OpenStreetMap project please visit our website, <http://www.openstreetmap.org>

Further details of the weekend mapping event can be found on the project wiki at: [http://wiki.openstreetmap.org/wiki/Mappa\\_Mercia/Black\\_Country](http://wiki.openstreetmap.org/wiki/Mappa_Mercia/Black_Country)

For more media enquiries, please contact the OSM Foundation secretary Andy Robinson (andy@osmfoundation.org), phone +447775537872. Andy will be in West Bromwich for the event.

## Notes for editors

### What is OpenStreetMap

OpenStreetMap is a voluntary not-for-profit organisation that anyone, anywhere can join. The goal of OSM is to provide free map data that can be used by anyone. All of our maps are freely available on the internet at [www.openstreetmap.org](http://www.openstreetmap.org). Why would anyone want to do that? Aren't there are lots of free maps out there? Most of the maps that you come across on the internet or in your home are protected by very stringent copyright laws. These rules stop the maps from being used in unique and unexpected ways, stifling people's creativity and imagination. [www.openstreetmap.org](http://www.openstreetmap.org)

### How does OpenStreetMap work?

Anyone with a handheld Global Positioning System receiver can start mapping straight away. You need to set your GPS to record tracks and then go for a walk or for a bike ride or a drive creating a paper trail on the GPS unit every second. Walk around some streets in your neighbourhood, making some notes about the street names and any one way streets or roundabouts that you find. When you get home, plug your GPS into your computer and upload the tracks that you recorded onto the OSM website. In under an hour your tracks will appear on the website. You can then use the online tools to map roads and street names that anyone in the world will be able to see.

### Who can be involved?

Anyone with access to a GPS unit and a computer with an internet connection can join in. Even if you don't have a GPS, you can see what maps have been made of your area and improve them. Add street names and points of interest and make the maps even more useful.



If anyone in the world can see the maps, will people be able to see where I live and where I work?

When you upload a track onto the OSM website you can choose to do so publicly or privately. If you choose to upload private tracks, then only the site administrator will know they came from you. Because of the strict copyright laws it is important that the site administrator knows who contributed what.

### **What is GPS?**

GPS stands for Global Positioning System. The system is made up of around 24 satellites that are constantly orbiting the earth, transmitting information about their position and time. The information they transmit is a type of radio wave, and can be picked up and understood by handheld GPS units or Satellite Navigation systems in cars. By comparing the signals from at least four satellites it is possible for a GPS unit to work out its position anywhere on the earth to within 5 to 10m. GPS units are not tracking devices. They only have receivers not transmitters. It is not possible for someone to track you if you are using a GPS receiver.

Retrieved from "[http://wiki.openstreetmap.org/wiki/Mappa\\_Mercia/Black\\_Country](http://wiki.openstreetmap.org/wiki/Mappa_Mercia/Black_Country)"

---

- This page was last modified on 2 April 2009, at 18:48.
- Content is available under Creative Commons Attribution-ShareAlike 2.0 license.

# London/Winter 2008-9 Random Pub Meetup

## From OpenStreetMap

< London

We are having a fortnightly pub meetup in London. Some of these are in areas with some potential for mapping, but mostly it's just a social gathering. **open to everyone**



A random pub meet-up (mad hatter <http://www.openstreetmap.org/user/Harry%20Hatter>)

### Contents

- 1 Next one - Tuesday April 14th
- 2 Random pub schedule
  - 2.1 Location Ideas
- 3 Past locations

## Next one - Tuesday April 14th

The next one will be on Tuesday April 14th. Pub location TBD.



At The Island Queen in Angel <http://www.openstreetmap.org/user/Harry%20Hatter>

## Random pub schedule

- Tuesday April 14th
- Weekend April 17th-20th API 0.6 roll out
- Wednesday April 22nd perhaps
- May... the mapping commences?

Still just a vague plan though. Do those dates clash with anything?

## Location Ideas

Please add your ideas for pubs and areas to go to over the winter into the following list:

- The Earl of Camden (here <http://www.openstreetmap.org/?mlat=51.537862&mlon=-0.144589&zoom=17>)
- somewhere near Latimer Road (<http://www.openstreetmap.org/?lat=51.51188&lon=-0.21572&zoom=16&layers=000BFTF>) ?
  - The Elgin ([http://www.beeritheevening.com/pubs/s/36/3643/Elgin/Ladbroke\\_Grove](http://www.beeritheevening.com/pubs/s/36/3643/Elgin/Ladbroke_Grove)) [1] (<http://www.the-elgin.com/>) looks good. Approx Map (<http://www.openstreetmap.org/?lat=51.51615&lon=-0.20884&zoom=16&layers=B000FTF>)
    - Pubs near Latimer Road tube (<http://www.beeritheevening.com/pubs/results.shtml?tu=167>)
- Whistle & Flute, Putney [2] (<http://www.openstreetmap.org/?mlat=51.464798&mlon=-0.214926&zoom=18&layers=000BFTF>)
- Doggetts, Blackfriars Bridge [3] (<http://www.openstreetmap.org/?mlat=51.50835&mlon=-0.10471&zoom=17&layers=000BFTF>)
- The Bree Louise.com (<http://www.thebrelouise.com/>) is close to Euston and has 11 real ales from the barrel!
- Bavarian Beerhouse, Old Street Station [4] (<http://www.bavarian-beerhouse.com/index.php?id=146>) , [5] (<http://www.openstreetmap.org/?lat=51.528627&lon=-0.091862&zoom=18&layers=B000FTF>)

## Past locations

Going back further in history we had the London/Summer 2008 Mapping Party Marathon, but these are the winter pub locations we've been to:

No	Date (from 7pm)	Area	Pub	Upcoming Link	What happened?
1.	1st Oct	Euston	The Rocket [6] ( <a href="http://dev.openstreetmap.org/~random/names/?zoom=18&amp;lat=51.5283&amp;lon=-0.12891&amp;layers=0B000">http://dev.openstreetmap.org/~random/names/?zoom=18&amp;lat=51.5283&amp;lon=-0.12891&amp;layers=0B000</a> )		
2.	15th Oct	Beckenham	George Inn [7] ( <a href="http://openstreetmap.org/?lat=51.4072&amp;lon=-0.0279&amp;zoom=17&amp;layers=B000FTF">http://openstreetmap.org/?lat=51.4072&amp;lon=-0.0279&amp;zoom=17&amp;layers=B000FTF</a> )		
3	29th	Chiswick	The Swan [8] ( <a href="http://www.openstreetmap.org/?">http://www.openstreetmap.org/?</a> )	[9]	

3.	Oct	White Horse	mlat=51.497978&mlon=-0.2652252&zoom=15)	( <a href="http://upcoming.yahoo.com/event/1289472/">http://upcoming.yahoo.com/event/1289472/</a> )	
4.	12th Nov	New Cross	The Marquis of Granby ( <a href="http://www.openstreetmap.org/?lat=51.475675&amp;lon=-0.036556&amp;zoom=18&amp;layers=000BFTF">http://www.openstreetmap.org/?lat=51.475675&amp;lon=-0.036556&amp;zoom=18&amp;layers=000BFTF</a> )	[10] ( <a href="http://upcoming.yahoo.com/event/1289491/">http://upcoming.yahoo.com/event/1289491/</a> )	harry diary ( <a href="http://www.openstreetmap.org/user/Harry%20Wood/diary/40">http://www.openstreetmap.org/user/Harry%20Wood/diary/40</a> )
5.	26th Nov	Islington	The Bull [11] ( <a href="http://openstreetmap.org/?lat=51.53736&amp;lon=-0.10334&amp;zoom=17&amp;layers=B000FTF">http://openstreetmap.org/?lat=51.53736&amp;lon=-0.10334&amp;zoom=17&amp;layers=B000FTF</a> )	[12] ( <a href="http://upcoming.yahoo.com/event/1289497/">http://upcoming.yahoo.com/event/1289497/</a> )	Lots of people went: Smsm1, Harry Wood & Francine, Firefishy, Gravit Matt, Blumpsy ( <a href="http://www.openstreetmap.org/user/Blumpsy">http://www.openstreetmap.org/user/Blumpsy</a> ) & Louise, TomH, Amm, Stephen, JennyH ( <a href="http://www.openstreetmap.org/user/JennyH">http://www.openstreetmap.org/user/JennyH</a> ) and JoeRichards ( <a href="http://www.openstreetmap.org/user/JoeRichards">http://www.openstreetmap.org/user/JoeRichards</a> )
6.	10th Dec	South Bank	The Mulberry Bush [13] ( <a href="http://www.openstreetmap.org/?mlat=51.507153&amp;mlon=-0.110269&amp;zoom=18&amp;layers=000BFTF">http://www.openstreetmap.org/?mlat=51.507153&amp;mlon=-0.110269&amp;zoom=18&amp;layers=000BFTF</a> )	[14] ( <a href="http://upcoming.yahoo.com/event/1289504/">http://upcoming.yahoo.com/event/1289504/</a> )	Shaun's blog ( <a href="http://blog.shawnmcdonald.me.uk/2008/12/review-openstreetmap-south-bank-meetup/">http://blog.shawnmcdonald.me.uk/2008/12/review-openstreetmap-south-bank-meetup/</a> )
7.	24th Dec	For the really hard core mappers	North Pole [15] ( <a href="http://dev.openstreetmap.org/~random/notes/?zoom=15&amp;lat=90&amp;lon=-0.12345&amp;layers=0B000">http://dev.openstreetmap.org/~random/notes/?zoom=15&amp;lat=90&amp;lon=-0.12345&amp;layers=0B000</a> )		This one didn't really happen.
8.	7th Jan	Euston	The Rocket, Euston [16] ( <a href="http://dev.openstreetmap.org/~random/notes/?zoom=18&amp;lat=51.5283&amp;lon=-0.12891">http://dev.openstreetmap.org/~random/notes/?zoom=18&amp;lat=51.5283&amp;lon=-0.12891</a> )	[17] ( <a href="http://upcoming.yahoo.com/event/1473436/">http://upcoming.yahoo.com/event/1473436/</a> )	First London meet-up of 2009 and we had 15 people along! harry's diary ( <a href="http://www.openstreetmap.org/user/Harry%20Wood/diary/4673">http://www.openstreetmap.org/user/Harry%20Wood/diary/4673</a> )
9.	21st Jan	South Bank	The Mad Hatter (map ( <a href="http://www.openstreetmap.org/?lat=51.50688&amp;lon=-0.10426&amp;zoom=17&amp;layers=B000FTF">http://www.openstreetmap.org/?lat=51.50688&amp;lon=-0.10426&amp;zoom=17&amp;layers=B000FTF</a> ) )	[18] ( <a href="http://upcoming.yahoo.com/event/1488141/">http://upcoming.yahoo.com/event/1488141/</a> )	harry's diary ( <a href="http://www.openstreetmap.org/user/Harry%20Wood/diary/4673">http://www.openstreetmap.org/user/Harry%20Wood/diary/4673</a> ) photos! ( <a href="http://flickr.com/photos/tags/upcoming:event=1488141">http://flickr.com/photos/tags/upcoming:event=1488141</a> )
10.	4th Feb	Earls Court (West)	The Drayton Arms (map ( <a href="http://www.openstreetmap.org/?mlat=51.49065&amp;mlon=-0.18312&amp;zoom=17">http://www.openstreetmap.org/?mlat=51.49065&amp;mlon=-0.18312&amp;zoom=17</a> ) )	[19] ( <a href="http://upcoming.yahoo.com/event/1490851/">http://upcoming.yahoo.com/event/1490851/</a> )	harry's diary ( <a href="http://www.openstreetmap.org/user/Harry%20Wood/diary/4673">http://www.openstreetmap.org/user/Harry%20Wood/diary/4673</a> )
11.	18th Feb	Liverpool Street (East)	Dirty dicks (map ( <a href="http://www.openstreetmap.org/?mlat=51.518188&amp;mlon=-0.079739&amp;zoom=18">http://www.openstreetmap.org/?mlat=51.518188&amp;mlon=-0.079739&amp;zoom=18</a> ) )	[20] ( <a href="http://upcoming.yahoo.com/event/1490867/">http://upcoming.yahoo.com/event/1490867/</a> )	harry's diary ( <a href="http://www.openstreetmap.org/user/Harry%20Wood/diary/4673">http://www.openstreetmap.org/user/Harry%20Wood/diary/4673</a> ) photos ( <a href="http://www.flickr.com/photos/harrywood/tags/upcoming%3Aevent%3D1490867/">http://www.flickr.com/photos/harrywood/tags/upcoming%3Aevent%3D1490867/</a> )
12.	3th Mar	Angel	The Island Queen (map ( <a href="http://openstreetmap.org/?mlat=51.53314&amp;mlon=-0.09836&amp;zoom=16">http://openstreetmap.org/?mlat=51.53314&amp;mlon=-0.09836&amp;zoom=16</a> ) )	[21] ( <a href="http://upcoming.yahoo.com/event/1852732/">http://upcoming.yahoo.com/event/1852732/</a> )	harry's diary ( <a href="http://www.openstreetmap.org/user/Harry%20Wood/diary/4673">http://www.openstreetmap.org/user/Harry%20Wood/diary/4673</a> ) photo + photo
13.	17th Mar	Marble Arch	The Tyburn (map ( <a href="http://www.openstreetmap.org/?mlat=51.51387&amp;mlon=-0.16072&amp;zoom=17">http://www.openstreetmap.org/?mlat=51.51387&amp;mlon=-0.16072&amp;zoom=17</a> ) )	[22] ( <a href="http://upcoming.yahoo.com/event/2130172/">http://upcoming.yahoo.com/event/2130172/</a> )	harry's diary ( <a href="http://www.openstreetmap.org/user/Harry%20Wood/diary/4673">http://www.openstreetmap.org/user/Harry%20Wood/diary/4673</a> ) photo. Celebrating 100000th user
14.	1st April	Covent Garden	Freemasons Arms (map ( <a href="http://www.openstreetmap.org/?mlat=51.514424&amp;mlon=-0.122396&amp;zoom=18">http://www.openstreetmap.org/?mlat=51.514424&amp;mlon=-0.122396&amp;zoom=18</a> ) )	[23] ( <a href="http://upcoming.yahoo.com/event/2130172/">http://upcoming.yahoo.com/event/2130172/</a> )	harry's diary ( <a href="http://www.openstreetmap.org/user/Harry%20Wood/diary/4673">http://www.openstreetmap.org/user/Harry%20Wood/diary/4673</a> ) photos ( <a href="http://www.flickr.com/photos/harrywood/tags/upcoming%3Aevent%3D2130172/">http://www.flickr.com/photos/harrywood/tags/upcoming%3Aevent%3D2130172/</a> )

Retrieved from "[http://wiki.openstreetmap.org/wiki/London/Winter\\_2008-9\\_Random\\_Pub\\_Meetup](http://wiki.openstreetmap.org/wiki/London/Winter_2008-9_Random_Pub_Meetup)"

- This page was last modified on 2 April 2009, at 14:39.
- Content is available under Creative Commons Attribution-ShareAlike 2.0 license.